

A12 Chelmsford to A120 widening scheme

TR010060

5.2 Consultation Report

Annex K1: S47 & S48 Newspaper Notices with Locations and Dates

APFP Regulation 5(2)(q)

Planning Act 2008

Infrastructure Planning (Applications: Prescribed
Forms and Procedure) Regulations 2009

Volume 5

August 2022

Infrastructure Planning

Planning Act 2008

A12 Chelmsford to A120 widening scheme

Development Consent Order 202[]

5.2 CONSULTATION REPORT

ANNEX K1: S47 & S48 NEWSPAPER NOTICES WITH LOCATIONS AND DATES

Regulation Reference	Regulation 5(2)(q)
Planning Inspectorate Scheme Reference	TR010060
Application Document Reference	TR010060/APP/5.2
Author	A12 Project Team, National Highways

Version	Date	Status of Version
Rev 1	August 2022	DCO Application

CONTENTS

1	S47 Notice	2
2	S47 Notices - newspapers	4
2.1	East Anglian Times	4
2.2	Essex Chronicle	5
2.3	Essex County Standard	6
2.4	Braintree and Witham Times	7
2.5	Maldon and Burnham Standard	8
2.6	Colchester Gazette	9
3	Statutory consultation – S48 notices	10
3.1	National newspapers	10
3.2	Local newspapers	13
3.3	The Edge Magazine, 1 July 2021.....	27
3.4	The City Times, 15 July 2021	28

1 S47 Notice



Notice of Consultation A12 Chelmsford to A120 widening scheme

Section 47 Planning Act 2008 Notice Publicising a Statement of Community Consultation

Highways England is planning to widen the A12 from junction 19 Boreham Interchange to junction 25 A120 Marks Tey, which includes the following proposals:

- creation of two bypasses, one between junctions 22 to 23 and another between junctions 24 to J25
- widening of the dual carriageway from two to three lanes in each direction from Hatfield Peveler to Marks Tey
- improvements to junctions 19 and 25
- construction of new junctions 21, 22 and 24 providing access to the A12 both northbound and southbound
- removal of existing junctions 20a, 20b and 23
- provide new and improve existing walking, cycling and horse riding routes
- provide new local roads access and improve existing access to the proposed junctions
- provide environmental mitigation
- improve the safety performance of the road especially at the junctions and slip roads
- provide utility diversions where necessary
- remove all direct private access onto the A12 and redirect access via local roads and junctions
- temporary construction areas and access roads, together with works to secure vehicular and/or pedestrian means of access including the creation of new tracks, footpaths, and/ or widening, upgrades, creation of bell mouths, creation of temporary slip roads and improvements to existing tracks, footpaths and roads
- permanent and/or temporary compulsory acquisition (if required) of land and/or rights for the scheme
- overriding easements and other rights over or affecting land for the scheme
- the application and/or disapplication of legislation relevant to the scheme including, amongst others, legislation relating to compulsory purchase
- such ancillary, incidental and consequential provisions, permits or consents as necessary and/or convenient

The proposed scheme includes changes to a number of existing utilities. These changes include the diversion of two high pressure gas pipelines operated by Cadent Gas Limited. The first high pressure gas pipeline is located

between Springfield in Chelmsford and Little Braxted running along the southern side of the A12 within the local authority areas of Chelmsford and Braintree. The second is located between the Witham Bypass and Little Braxted running along the south of the A12 also in the local authority area of Braintree (the Diversions). To the extent that the Diversions satisfy the criteria to be considered an NSIP under section 20 of the Planning Act 2008, the Diversions will be treated as NSIPs in their own right.

Even though the Diversions may be treated as NSIPs in their own right, as they are part of the proposed scheme they will form part of the application for development consent which will be made by Highways England to the Secretary of State for Transport. To the extent the Diversions are an NSIP in their own right they would also be considered against the relevant energy National Policy Statements within the application.

We intend to make an application to the Planning Inspectorate under Section 37 of the Planning Act 2008 for a Development Consent Order to authorise construction, operation and maintenance of the proposed scheme.

Before making the application, we must produce a document called the Statement of Community Consultation setting out how we will consult the local community about our proposals. We must also make this statement available for inspection by the public and publish this notice stating where and when the statement can be inspected. We must then carry out consultation in accordance with the statement.

This notice contains a summary of the consultation details. However, full details of the consultation can be found in the Statement of Community Consultation. This can be viewed online along with our consultation materials at www.highwaysengland.co.uk/A12 from 22 June 2021 until at least 16 August 2021.

Please also visit our website for details and confirmation of any public events that will be held during the consultation period should the Government COVID-19 restrictions allow. We will also publish on our website any pick-up locations where printed copies of the Statement of Community Consultation, brochure, response form and memory sticks with all the consultation materials can be collected, again provided this is possible in line with any Government COVID-19 restrictions.

Please contact the project team via the contact details below to request a hard copy of the Statement of Community Consultation free of charge.

Please note: Consultation materials will be available from the start of the consultation date on the website and at pick up locations subject to the government COVID road map, as detailed, not in advance.

The proposed scheme is an Environmental Impact Assessment development, which means a Preliminary Environmental Information Report has been produced (to describe the environmental effects of the scheme) and is being consulted on alongside the other consultation documents. It also means that an Environmental Statement will be produced and submitted with the application in due course.

Contact the team on
Email: A12chelmsfordA120wide@highwaysengland.co.uk
Address: A12 Project Team,
Highways England, Woodlands,
Manton Lane, Bedford, MK41 7LW
Telephone: 0300 123 5000
(Monday to Friday 09.00 - 17.00)

Registered office Bridge House, 1 Walnut Tree Close, Guildford GU1 4LZ
Highways England Company Limited registered in England and Wales number 09346363



2.2 Essex Chronicle

56 CHRONICLE THURSDAY, JUNE 24, 2021

Public Notices

Public Notices



SECTION 48 PLANNING ACT 2008 REGULATION 4 OF THE INFRASTRUCTURE PLANNING (APPLICATIONS: PRESCRIBED FORMS AND PROCEDURE) REGULATIONS 2009 A12 CHELMSFORD TO A120 WIDENING SCHEME

NOTICE PUBLICATIONS A PROPOSED APPLICATION FOR A DEVELOPMENT CONSENT ORDER HIGHWAYS ENGLAND COMPANY LIMITED of Bridge House, 1 Walnut Tree Close, Guildford, GU1 4LZ (“the Applicant”) proposes to make an application (“the Application”) under Section 37 of the Planning Act 2008 to the Secretary of State for Transport for a Development Consent Order.

The Application is for the proposed A12 Chelmsford to A120 widening scheme in Essex, England.

The proposed scheme’s main proposals are, in summary:

- creation of two bypasses, one between junctions 22 to 23 and another between junctions 24 to 25
- widening of the dual carriageway from two to three lanes in each direction from Hatfield Peverel to Marks Tey
- improvements to junctions 19 and 25
- construction of new junctions 21, 22 and 24 providing access to the A12 both northbound and southbound
- removal of existing junctions 20a, 20b and 23
- provide new and improved existing walking, cycling and horse riding routes
- provide new local roads access and improve existing access to the proposed junctions
- provide environmental mitigation
- improve the safety performance of the road especially at the junctions and slip roads
- provide utility diversions where necessary
- remove all direct private access onto the A12 and redirect access via local roads and junctions
- temporary construction areas and access roads, together with works to secure vehicular and/or pedestrian means of access including the creation of new tracks, footpaths, and/or widening, upgrades, creation of bell mouths, creation of temporary slip roads and improvements to existing tracks, footpaths and roads
- permanent and/or temporary compulsory acquisition (if required) of land and/or rights for the scheme
- overidding easements and other rights over or affecting land for the scheme
- the application and/or discontinuation of legislation relevant to the scheme including, amongst others, legislation relating to compulsory purchase
- such ancillary, incidental and consequential provisions, permits or consents as necessary and/or convenient

The proposed scheme includes changes to a number of existing utilities. These changes include the diversion of two high pressure gas pipelines operated by Cadent Gas Limited. The first high pressure gas pipeline is located between Springfield in Chelmsford and Little Braxted running along the southern side of the A12 within the local authority areas of Chelmsford and Braintree. The second is located between the Witham Bypass and Little Braxted running along the south of the A12 also in the local authority area of Braintree (the Diversions). To the extent that the Diversions satisfy the criteria to be considered an NSIP under section 20 of the Planning Act 2008, the Diversions will be treated as NSIPs in their own right.

Even though the Diversions may be treated as NSIPs in their own right, as they are part of the proposed scheme they will form part of the application for development consent which will be made by Highways England to the Secretary of State for Transport. To the extent the Diversions are an NSIP in their own right they would also be considered against the relevant energy National Policy Statements within the application.

The proposed scheme is an Environmental Impact Assessment development (‘EIA development’), as defined by The Infrastructure Planning (Environmental Impact Assessment) Regulations 2017. An Environmental Statement will be submitted as part of the Application. A Preliminary Environmental Information Report (PEIR) forms part of the consultation material.

Consultation on the proposals will take place from 22 June 2021 to 16 August 2021. The best way to find out about the proposed scheme is to visit our website (www.highwaysengland.co.uk/A12) where we will have an online exhibition and hold webinars.

Please also visit our website for details of any public events that we will be hosting should the Government COVID-19 restrictions allow these to take place during the consultation period. We will also publish on our website any pick-up locations where printed copies of the brochure, response form and memory sticks with all the consultation materials can be collected, provided this is possible in line with any Government COVID-19 restrictions.

Copies of the consultation materials including all plans and maps showing the nature and location of the proposed scheme will be available online free of charge from 22 June 2021 until at least the end of the consultation period at www.highwaysengland.co.uk/A12.

An electronic copy of the consultation documents can be supplied free of charge on a memory stick. A paper copy of the consultation documents can also be supplied, but there will be a reasonable charge for paper copies to cover the cost of printing and postage up to a charge of £220 for a complete set of documents.

Please contact Highways England using the email address, postal address or telephone number provided below to make a request or for any questions about the consultation materials:

- Email: A12chelmsfordA120wide@highwaysengland.co.uk
- Telephone: 0300 123 5000
- Post: FREEPOST A12 widening

Any person may comment on the proposal or otherwise respond to this publicity. Responses must be received between 22 June 2021 and 16 August 2021. A consultation response form is available as part of the consultation materials available online. When providing your response, please include your name and address or, if you would prefer your comments to be anonymous, your postcode only. Please also confirm the nature of your interest in the proposed scheme. Please supply any response to:

- Email: A12chelmsfordA120wide@highwaysengland.co.uk
- Online: www.highwaysengland.co.uk/A12
- Address: FREEPOST A12 widening

Responses must be received no later than 23:59pm on the 16 August 2021.

Highways England will consider and have regard to all responses when developing the proposed scheme and the Application for a Development Consent Order once consultation has closed. Responses will form the basis of a Consultation Report that will be submitted with the Application and is one of the factors taken into consideration by the Secretary of State when deciding whether the Application can be accepted for examination. Therefore, in providing any comment, it should be borne in mind that the substance of it may be communicated to others as part of the Consultation Report.

If you would like further information about this notice, the consultation or the proposed scheme, please contact the project team by using one of the contact methods provided above.

Shah Hussain, A12 Senior Project Manager, Highways England, 22 June 2021

DID YOU KNOW?
You can now book your PUBLIC NOTICE by visiting bookanad.com
For help booking online call our team on **01227 907972** 9am-5pm Mon-Fri

Apply for the latest Paralegal and Legal Secretary jobs



Notice of Consultation A12 Chelmsford to A120 widening scheme Section 47 Planning Act 2008 Notice Publicising a Statement of Community Consultation

Highways England is planning to widen the A12 from junction 19 Boreham Interchange to junction 25 A120 Marks Tey, which includes the following proposals:

- creation of two bypasses, one between junctions 22 to 23 and another between junctions 24 to 25
- widening of the dual carriageway from two to three lanes in each direction from Hatfield Peverel to Marks Tey
- improvements to junctions 19 and 25
- construction of new junctions 21, 22 and 24 providing access to the A12 both northbound and southbound
- removal of existing junctions 20a, 20b and 23
- provide new and improved existing walking, cycling and horse riding routes
- provide new local roads access and improve existing access to the proposed junctions
- provide environmental mitigation
- improve the safety performance of the road especially at the junctions and slip roads
- provide utility diversions where necessary
- remove all direct private access onto the A12 and redirect access via local roads and junctions
- temporary construction areas and access roads, together with works to secure vehicular and/or pedestrian means of access including the creation of new tracks, footpaths, and/or widening, upgrades, creation of bell mouths, creation of temporary slip roads and improvements to existing tracks, footpaths and roads
- permanent and/or temporary compulsory acquisition (if required) of land and/or rights for the scheme
- overidding easements and other rights over or affecting land for the scheme
- the application and/or discontinuation of legislation relevant to the scheme including, amongst others, legislation relating to compulsory purchase
- such ancillary, incidental and consequential provisions, permits or consents as necessary and/or convenient

The proposed scheme includes changes to a number of existing utilities. These changes include the diversion of two high pressure gas pipelines operated by Cadent Gas Limited. The first high pressure gas pipeline is located between Springfield in Chelmsford and Little Braxted running along the southern side of the A12 within the local authority areas of Chelmsford and Braintree. The second is located between the Witham Bypass and Little Braxted running along the south of the A12 also in the local authority area of Braintree (the Diversions). To the extent that the Diversions satisfy the criteria to be considered an NSIP under section 20 of the Planning Act 2008, the Diversions will be treated as NSIPs in their own right.

Even though the Diversions may be treated as NSIPs in their own right, as they are part of the proposed scheme they will form part of the application for development consent which will be made by Highways England to the Secretary of State for Transport. To the extent the Diversions are an NSIP in their own right they would also be considered against the relevant energy National Policy Statements within the application.

We intend to make an application to the Planning Inspectorate under Section 37 of the Planning Act 2008 for a Development Consent Order to authorise construction, operation and maintenance of the proposed scheme.

Before making the application, we must produce a document called the Statement of Community Consultation setting out how we will consult the local community about our proposals. We must also make this statement available for inspection by the public and publish this notice stating where and when the statement can be inspected. We must then carry out consultation in accordance with the statement.

This notice contains a summary of the consultation details. However, full details of the consultation can be found in the Statement of Community Consultation. This can be viewed online along with our consultation materials at www.highwaysengland.co.uk/A12 from 22 June 2021 until at least 16 August 2021.

Please also visit our website for details and confirmation of any public events that will be held during the consultation period should the Government COVID-19 restrictions allow. We will also publish on our website any pick-up locations where printed copies of the Statement of Community Consultation, brochure, response form and memory sticks with all the consultation materials can be collected, again provided this is possible in line with any Government COVID-19 restrictions.

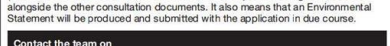
Please contact the project team via the contact details below to request a hard copy of the Statement of Community Consultation free of charge.

Please note: Consultation materials will be available from the start of the consultation date on the website and at pick up locations subject to the government COVID road map, as detailed, not in advance.

The proposed scheme is an Environmental Impact Assessment development, which means a Preliminary Environmental Information Report has been produced (to describe the environmental effects of the scheme) and is being consulted on alongside the other consultation documents. It also means that an Environmental Statement will be produced and submitted with the application in due course.

Contact the team on
Email: A12chelmsfordA120wide@highwaysengland.co.uk
Address: A12 Project Team, Highways England, Woodlands, Merton Lane, Bedford, MK41 7LW
Telephone: 0300 123 5000 (Monday to Friday 09.00 - 17.00)

Registered office Bridge House, 1 Walnut Tree Close, Guildford GU1 4LZ
Highways England Company Limited registered in England and Wales number 09346363



Any item any price free online

Self-Serve online
Any item any price free online

marketplaceactive.co.uk
Your local place to buy and sell

LICENSING ACT 2003 NOTICE OF APPLICATION FOR A PREMISES LICENCE UNDER SECTION 17

Notice is hereby given that on the 21st June 2021 'U. Move Limited' applied to London Borough of Havering Council for a Premises Licence in respect of premises 'New Barnage, Eastern Avenue Retail Park, Romford RM7 7X'. The proposed licensable activities are: 1. The supply of alcohol on Monday to Sunday between the hours of 07.00 to 23.00. Any representations by a responsible authority or any other person regarding this application must be received in writing by: The Licensing Authority, London Borough of Havering Council, Town Hall, Main Road, Romford RM7 8D; www.havering.gov.uk no later than the 19th July 2021 stating the grounds for representations to the register of London Borough of Havering Council and the record of the application may be inspected at the above address. Full details of the application can be inspected during normal business hours. It is an offence knowingly or recklessly to make a false statement in connection with an application. The fine for which a person is liable on summary conviction for the offence is unlimited.

Goods Vehicle Operator's Licence

Verica Stoddard Ltd of Highgate Farm, Redbridge, Essex, CH42 8JG is applying for a Goods Vehicle Operator's Licence (GVOL) in respect of its operating centre for goods vehicles and trailers. Owners or occupiers of land (including buildings) near the operating centre who believe that their interests should be taken into account should make a written representation to the Licensing Authority at: Hillcrest House, 386, Harehill Lane, Letchford, Leicestershire LE17 7JF stating their reasons within 21 days of this notice. Representations must be made in writing and a copy of their representation to the applicant at the address given in the notice. A Guide to Making Representations is available from the Traffic Commissioner's office.

Any item any price free online

marketplaceactive.co.uk
Your local place to buy and sell

2.3 Essex County Standard

essexcountystandard.co.uk

June 25, 2021

45

LOCAL LISTINGS
PUBLIC NOTICES

To advertise telephone: **01206 508351**
or email: essex.public.notices@newsquest.co.uk

Planning Notices | Traffic Notices | Legal Notices | Probate Notices | Other Notices | Church and Religious Notices
Tenders and Contracts | Goods Vehicle Operator Licences

Legal Notices

MINISTRY OF DEFENCE NOTICE

Night firing will take place on the following days during July 2021:
Fringing Ranges – Nil
Middlewick Ranges – Nil

DUE TO OPERATIONAL COMMITMENTS FIRING INCLUDING NIGHT FIRING MAY TAKE PLACE AT EXTREMELY SHORT NOTICE. AFTER THE DATE OF THIS PUBLICATION.

FOR YOUR OWN SAFETY DO NOT ENTER THE RANGE DANGER AREA IF RED FLAGS ARE FLYING OR RED LIGHTS ARE DISPLAYED.

Colchester Training Areas will have troops training on most days during the month of July 2021. Members of the public are reminded that the Range Danger Area is closed including all entrances, when Red Flags are flying, or Red Lamp/Lights are displayed. The Training areas are only available for recreational walking when NOT being used for military training.

Pest Species control and Deer Management, using shotguns and rifles, will also take place on these ranges and training areas and members of public are therefore warned of this potential risk when entering the training area and ranges.

The Permissive Footpaths and all Permissive entrances onto the Training Area will close on the 1st of the Month for a period of 24 Hours.

A danger of unexploded bombs exists on the ranges and training areas. Members of the public intending to make use of these areas, when safe to do so, should ensure that they remain on public rights of way all the time. There must be no horse riding on the training estate. Horse riders are to remain on bridleways only.

If any irregularity is seen on Friday Wood Training Area, Middlewick and Fringing Ranges, you are to report to Training Safety Officer East Anglia Training Area on 01206 736149 or training area operatives on 01206 735203 during working hours. During out of working hours it should immediately be reported to Royal Military Police on 01206 816930/6881 or Essex Police on 101. If there is no answer ring the Operations Room on 01842 855367 manned 24/7.

Probate Notices

GORDON JOHN BEZANT (Deceased)

Pursuant to the Trustee Act 1925 any persons having a claim against or an interest in the Estate of the above named late of 199 Waverley Road, Alford, Colchester, Essex CO7 8AH, who died on 09/02/2020, are required to send written particulars thereof to the undersigned on or before 26/08/2021, after which date the Estate will be distributed having regard only to the claims and interests of which they have had notice.

Date: Gordon Bezzant, The London Gazette (16651), PO Box 3584, Norwich NR7 7WJ.

ASK THE EXPERTS

For advice on the best way to promote your business in this paper please telephone

01268 533933

localiq.co.uk

A voice for the people of Colchester

2.5m+ pages viewed every month.

*Source: Omniture Q3 2018

Standard

To discuss your advertising requirements: **01206 506000**

highways england

Notice of Consultation
A12 Chelmsford to A120 widening scheme
Section 47 Planning Act 2008
Notice Publicising a Statement of Community Consultation

Highways England is planning to widen the A12 from junction 19 Boreham Interchange to junction 25 A120 Marks Tey, which includes the following proposals:

- creation of two bypasses, one between junctions 22 to 23 and another between junctions 24 to J25
- widening of the dual carriageway from two to three lanes in each direction from Hatfield Peverel to Marks Tey
- improvements to junctions 19 and 25
- construction of new junctions 21, 22 and 24 providing access to the A12 both northbound and southbound
- removal of existing junctions 20a, 20b and 23
- provide new and improve existing walking, cycling and horse riding routes
- provide new local roads access and improve existing access to the proposed junctions
- provide environmental mitigation
- improve the safety performance of the road especially at the junctions and slip roads
- provide utility diversions where necessary
- remove all direct private access onto the A12 and redirect access via local roads and junctions
- temporary construction areas and access roads, together with works to secure vehicular and/or pedestrian means of access including the creation of new tracks, footpaths, and/or widening, upgrades, creation of bell mouths, creation of temporary slip roads and improvements to existing tracks, footpaths and roads
- permanent and/or temporary compulsory acquisition (if required) of land and/or rights for the scheme
- overriding assessments and other rights over or affecting land for the scheme
- the application and/or discontinuation of legislation relevant to the scheme including, amongst others, legislation relating to compulsory purchase
- such ancillary, incidental and consequential provisions, permits or consents as necessary and/or convenient.

The proposed scheme includes changes to a number of existing utilities. These changes include the diversion of two high pressure gas pipelines operated by Cadent Gas Limited. The first high pressure gas pipeline is located between Springfield in Chelmsford and Little Braxted running along the southern side of the A12 within the local authority areas of Chelmsford and Braintree. The second is located between the Witham Bypass and Little Braxted running along the south of the A12 also in the local authority area of Braintree (the Diversions). To the extent that the Diversions satisfy the criteria to be considered an NSIP under section 20 of the Planning Act 2008, the Diversions will be treated as NSIPs in their own right.

Even though the Diversions may be treated as NSIPs in their own right, as they are part of the proposed scheme they will form part of the application for development consent which will be made by Highways England to the Secretary of State for Transport. To the extent the Diversions are an NSIP in their own right they would also be considered against the relevant energy National Policy Statements within the application.

We intend to make an application to the Planning Inspectorate under Section 37 of the Planning Act 2008 for a Development Consent Order to authorise construction, operation and maintenance of the proposed scheme. Before making the application, we must produce a document called the Statement of Community Consultation setting out how we will consult the local community about our proposals. We must also make this statement available for inspection by the public and publish this notice stating where and when the statement can be inspected. We must then carry out consultation in accordance with the statement.

This notice contains a summary of the consultation details. However, full details of the consultation can be found in the Statement of Community Consultation. This can be viewed online along with our consultation materials at www.highwaysengland.co.uk/A12 from 22 June 2021 until at least 16 August 2021.

Please also visit our website for details and confirmation of any public events that will be held during the consultation period should the Government COVID-19 restrictions allow. We will also publish on our website any pick-up locations where printed copies of the Statement of Community Consultation, brochure, response form and memory sticks with all the consultation materials can be collected, again provided this is possible in line with any Government COVID-19 restrictions.

Please contact the project team via the contact details below to request a hard copy of the Statement of Community Consultation free of charge. **Please note:** Consultation materials will be available from the start of the consultation date on the website and at pick up locations subject to the government COVID road map, as detailed, not in advance.

The proposed scheme is an Environmental Impact Assessment development, which means a Preliminary Environmental Information Report has been produced (to describe the environmental effects of the scheme) and is being consulted on alongside the other consultation documents. It also means that an Environmental Statement will be produced and submitted with the application in due course.

Contact the team on

Email: A12chelmsfordA120wide@highwaysengland.co.uk
Address: A12 Project Team, Highways England, Woodlands, Mantion Lane, Bedford, MK41 7LW
Telephone: 0300 123 5000 (Monday to Friday 09.00 - 17.00)

Registered office: Bridge House, 1 Walnut Tree Close, Guildford GU1 4LZ
Highways England Company Limited registered in England and Wales number 09346363

Exchange and Mart

Other Notices

highways england

SECTION 48 PLANNING ACT 2008
REGULATION 4 OF THE INFRASTRUCTURE PLANNING (APPLICATIONS: PRESCRIBED FORMS AND PROCEDURE) REGULATIONS 2009
A12 CHELMSFORD TO A120 WIDENING SCHEME
NOTICE PUBLICISING A PROPOSED APPLICATION FOR A DEVELOPMENT CONSENT ORDER

HIGHWAYS ENGLAND COMPANY LIMITED of Bridge House, 1 Walnut Tree Close, Guildford, GU1 4LZ (the Applicant) proposes to make an application (the Application) under Section 37 of the Planning Act 2008 to the Secretary of State for Transport for a Development Consent Order. The Application is for the proposed A12 Chelmsford to A120 widening scheme in Essex, England. The proposed scheme's main proposals are, in summary:

- creation of two bypasses, one between junctions 22 to 23 and another between junctions 24 to 25
- widening of the dual carriageway from two to three lanes in each direction from Hatfield Peverel to Marks Tey
- improvements to junctions 19 and 25
- construction of new junctions 21, 22 and 24 providing access to the A12 both northbound and southbound
- removal of existing junctions 20a, 20b and 23
- provide new and improved existing walking, cycling and horse riding routes
- provide new local roads access and improve existing access to the proposed junctions
- provide environmental mitigation
- improve the safety performance of the road especially at the junctions and slip roads
- provide utility diversions where necessary
- remove all direct private access onto the A12 and redirect access via local roads and junctions
- temporary construction areas and access roads, together with works to secure vehicular and/or pedestrian means of access including the creation of new tracks, footpaths, and/or widening, upgrades, creation of bell mouths, creation of temporary slip roads and improvements to existing tracks, footpaths and roads
- permanent and/or temporary compulsory acquisition (if required) of land and/or rights for the scheme
- overriding assessments and other rights over or affecting land for the scheme
- the application and/or discontinuation of legislation relevant to the scheme including, amongst others, legislation relating to compulsory purchase
- such ancillary, incidental and consequential provisions, permits or consents as necessary and/or convenient.

The proposed scheme includes changes to a number of existing utilities. These changes include the diversion of two high pressure gas pipelines operated by Cadent Gas Limited. The first high pressure gas pipeline is located between Springfield in Chelmsford and Little Braxted running along the southern side of the A12 within the local authority areas of Chelmsford and Braintree. The second is located between the Witham Bypass and Little Braxted running along the south of the A12 also in the local authority area of Braintree (the Diversions). To the extent that the Diversions satisfy the criteria to be considered an NSIP under section 20 of the Planning Act 2008, the Diversions will be treated as NSIPs in their own right.

Even though the Diversions may be treated as NSIPs in their own right, as they are part of the proposed scheme they will form part of the application for development consent which will be made by Highways England to the Secretary of State for Transport. To the extent the Diversions are an NSIP in their own right they would also be considered against the relevant energy National Policy Statements within the application.

The proposed scheme is an Environmental Impact Assessment development (EIA development), as defined by The Infrastructure Planning (Environmental Impact Assessment) Regulations 2017. An Environmental Statement will be submitted as part of the Application. A Preliminary Environmental Information Report (PEIR) forms part of the consultation materials. Consultation on the proposals will take place from **22 June 2021 to 16 August 2021**. The best way to find out about the proposed scheme is to visit our website (www.highwaysengland.co.uk/A12) where we will have an online exhibition and hold webinars.

Please also visit our website for details of any public events that we will be hosting should the Government COVID-19 restrictions allow these to take place during the consultation period. We will also publish on our website any pick-up locations where printed copies of the brochure, response form and memory sticks with all the consultation materials can be collected, provided this is possible in line with any Government COVID-19 restrictions.

Copies of the consultation materials including all plans and maps showing the nature and location of the proposed scheme will be available online free of charge from 22 June 2021 until at least the end of the consultation period at www.highwaysengland.co.uk/A12.

An electronic copy of the consultation documents can be supplied free of charge on a memory stick. A paper copy of the consultation documents can also be supplied, but there will be a reasonable charge for paper copies to cover the cost of printing and postage up to a charge of £220 for a complete set of documents.

Please contact Highways England using the email address, postal address or telephone number provided below to make a request or for any questions about the consultation materials:

- Email:** A12chelmsfordA120wide@highwaysengland.co.uk
- Telephone:** 0300 123 5000
- Post:** FREEPOST A12 widening

Any person may comment on the proposals or otherwise respond to this publicity. Responses must be received between 22 June 2021 and 16 August 2021. A consultation response form is available as part of the consultation materials available online. When providing your response, please include your name and address or, if you would prefer your comments to be anonymous, your postcode only. Please also confirm the nature of your interest in the proposed scheme. Please supply any response to:

- Email:** A12chelmsfordA120wide@highwaysengland.co.uk
- Online:** www.highwaysengland.co.uk/A12
- Address:** FREEPOST A12 widening

Responses must be received no later than 23:59pm on the 16 August 2021.

Highways England will consider and have regard to all responses when developing the proposed scheme and the Application for a Development Consent Order once consultation has closed. Responses will form the basis of a Consultation Report that will be submitted with the Application and is one of the factors taken into consideration by the Secretary of State when deciding whether the Application can be accepted for examination. Therefore, in providing any comment, it should be borne in mind that the substance of it may be communicated to others as part of the Consultation Report. If you would like further information about this notice, the consultation or the proposed scheme, please contact the project team by using one of the contact methods provided above.

Shah Hussain, A12 Senior Project Manager, Highways England, 22 June 2021

ON THE RIGHT TRACK...

Essex County Standard

www.essexcountystandard.co.uk

2.4 Braintree and Witham Times

44

June 24, 2021

Mid Essex Series

Traffic Notices

Notice of Consultation A12 Chelmsford to A120 widening scheme
Section 47 Planning Act 2008
Notice Publishing a Statement of Community Consultation

Highways England is planning to widen the A12 from junction 19 Boreham Interchange to junction 25 A120 Marks Tey, which includes the following proposals:

- creation of two bypasses, one between junctions 22 to 23 and another between junctions 24 to 25
- widening of the dual carriageway from two to three lanes in each direction from Hatfield Peverel to Marks Tey
- improvements to junctions 19 and 25
- construction of new junctions 21, 22 and 24 providing access to the A12 both northbound and southbound
- removal of existing junctions 20a, 20b and 23
- provide new and improve existing walking, cycling and horse riding routes
- provide new local roads access and improve existing access to the proposed junctions
- provide environmental mitigation
- improve the safety performance of the road especially at the junctions and slip roads
- provide utility diversions where necessary
- remove all direct private access onto the A12 and redirect access via local roads and junctions
- temporary construction areas and access roads, together with works to secure vehicular and/or pedestrian means of access including the creation of new tracks, footpaths, and/or widening, upgrades, creation of bell mouths, creation of temporary slip roads and improvements to existing tracks, footpaths and roads
- permanent and/or temporary compulsory acquisition (if required) of land and/or rights for the scheme
- overriding easements and other rights over or affecting land for the scheme
- the application and/or discontinuation of legislation relevant to the scheme including, amongst others, legislation relating to compulsory purchase such as ancillary, incidental and consequential provisions, permits or consents as necessary and/or convenient.

The proposed scheme includes changes to a number of existing utilities. These changes include the diversion of two high pressure gas pipelines operated by Cadent Gas Limited. The first high pressure gas pipeline is located between Springfield in Chelmsford and Little Braxted running along the southern side of the A12 within the local authority areas of Chelmsford and Braintree. The second is located between the Witham Bypass and Little Braxted running along the south of the A12 also in the local authority area of Braintree (the Divisions). To the extent that the Divisions satisfy the criteria to be considered an NSIP under section 20 of the Planning Act 2008, the Divisions will be treated as NSIPs in their own right.

Even though the Divisions may be treated as NSIPs in their own right, as they are part of the proposed scheme they will form part of the application for development consent which will be made by Highways England to the Secretary of State for Transport. To the extent the Divisions are an NSIP in their own right they would also be considered against the relevant energy National Policy Statements within the application.

We intend to make an application to the Planning Inspectorate under Section 37 of the Planning Act 2008 for a Development Consent Order to authorise construction, operation and maintenance of the proposed scheme. Before making the application, we must produce a document called the Statement of Community Consultation setting out how we will consult the local community about our proposals. We must also make this statement available for inspection by the public and publish this notice stating where and when the statement can be inspected. We must then carry out consultation in accordance with the statement.

This notice contains a summary of the consultation details. However, full details of the consultation can be found in the Statement of Community Consultation. This can be viewed online along with our consultation materials at www.highwaysengland.co.uk/A12 from 22 June 2021 until at least 16 August 2021.

Please also visit our website for details and confirmation of any public events that will be held during the consultation period should the Government COVID-19 restrictions allow. We will also publish on our website any pick-up locations where printed copies of the Statement of Community Consultation, brochure, response form and memory sticks with all the consultation materials can be collected, again provided this is possible in line with any Government COVID-19 restrictions.

Please contact the project team via the contact details below to request a hard copy of the Statement of Community Consultation free of charge.

Please note: Consultation materials will be available from the start of the consultation date on the website and at pick up locations subject to the government COVID road map, as detailed, not in advance.

The proposed scheme is an Environmental Impact Assessment development, which means a Preliminary Environmental Information Report has been produced (to describe the environmental effects of the scheme) and is being consulted on alongside the other consultation documents. It also means that an Environmental Statement will be produced and submitted with the application in due course.

Contact the team on
Email: A12chelmsfordA120wide@highwaysengland.co.uk
Address: A12 Project Team, Highways England, Woodlands, Manton Lane, Bedford, MK41 7LW
Telephone: 0300 123 5000 (Monday to Friday 09.00 - 17.00)

Registered office Bridge House, 1 Walnut Tree Close, Guildford GU1 4LZ
Highways England Company Limited registered in England and Wales number: 09346363

Advertise it in the Classifieds Call 01268 533933

Traffic Notices

**SECTION 48 PLANNING ACT 2008
REGULATION 4 OF THE INFRASTRUCTURE PLANNING (APPLICATIONS: PRESCRIBED FORMS AND PROCEDURE) REGULATIONS 2009
A12 CHELMSFORD TO A120 WIDENING SCHEME
NOTICE PUBLISHING A PROPOSED APPLICATION FOR A DEVELOPMENT CONSENT ORDER
HIGHWAYS ENGLAND COMPANY LIMITED** of Bridge House, 1 Walnut Tree Close, Guildford, GU1 4LZ ("the Applicant") proposes to make an application ("the Application") under Section 37 of the Planning Act 2008 to the Secretary of State for Transport for a Development Consent Order. The Application is for the proposed A12 Chelmsford to A120 widening scheme in Essex, England.

The proposed scheme's main proposals are, in summary:

- creation of two bypasses, one between junctions 22 to 23 and another between junctions 24 to 25
- widening of the dual carriageway from two to three lanes in each direction from Hatfield Peverel to Marks Tey
- improvements to junctions 19 and 25
- construction of new junctions 21, 22 and 24 providing access to the A12 both northbound and southbound
- removal of existing junctions 20a, 20b and 23
- provide new and improved existing walking, cycling and horse riding routes
- provide new local roads access and improve existing access to the proposed junctions
- provide environmental mitigation
- improve the safety performance of the road especially at the junctions and slip roads
- provide utility diversions where necessary
- remove all direct private access onto the A12 and redirect access via local roads and junctions
- temporary construction areas and access roads, together with works to secure vehicular and/or pedestrian means of access including the creation of new tracks, footpaths, and/or widening, upgrades, creation of bell mouths, creation of temporary slip roads and improvements to existing tracks, footpaths and roads
- permanent and/or temporary compulsory acquisition (if required) of land and/or rights for the scheme
- overriding easements and other rights over or affecting land for the scheme
- the application and/or discontinuation of legislation relevant to the scheme including, amongst others, legislation relating to compulsory purchase
- such ancillary, incidental and consequential provisions, permits or consents as necessary and/or convenient.

The proposed scheme includes changes to a number of existing utilities. These changes include the diversion of two high pressure gas pipelines operated by Cadent Gas Limited. The first high pressure gas pipeline is located between Springfield in Chelmsford and Little Braxted running along the southern side of the A12 within the local authority areas of Chelmsford and Braintree. The second is located between the Witham Bypass and Little Braxted running along the south of the A12 also in the local authority area of Braintree (the Divisions). To the extent that the Divisions satisfy the criteria to be considered an NSIP under section 20 of the Planning Act 2008, the Divisions will be treated as NSIPs in their own right.

Even though the Divisions may be treated as NSIPs in their own right, as they are part of the proposed scheme they will form part of the application for development consent which will be made by Highways England to the Secretary of State for Transport. To the extent the Divisions are an NSIP in their own right they would also be considered against the relevant energy National Policy Statements within the application.

The proposed scheme is an Environmental Impact Assessment development ("EIA development"), as defined by The Infrastructure Planning (Environmental Impact Assessment) Regulations 2017. An Environmental Statement will be submitted as part of the Application. A Preliminary Environmental Information Report (PEIR) forms part of the consultation material.

Consultation on the proposals will take place from **22 June 2021 to 16 August 2021**. The best way to find out about the proposed scheme is to visit our website (www.highwaysengland.co.uk/A12) where we will have an online exhibition and hold webinars.

Please also visit our website for details of any public events that we will be hosting should the Government COVID-19 restrictions allow these to take place during the consultation period. We will also publish on our website any pick-up locations where printed copies of the brochure, response form and memory sticks with all the consultation materials can be collected, provided this is possible in line with any Government COVID-19 restrictions.

Copies of the consultation materials including all plans and maps showing the nature and location of the proposed scheme will be available online free of charge from 22 June 2021 until at least the end of the consultation period at www.highwaysengland.co.uk/A12.

An electronic copy of the consultation documents can be supplied free of charge on a memory stick. A paper copy of the consultation documents can also be supplied, but there will be a reasonable charge for paper copies to cover the cost of printing and postage up to a charge of £220 for a complete set of documents.

Please contact Highways England using the email address, postal address or telephone number provided below to make a request or for any questions about the consultation materials:

- Email: A12chelmsfordA120wide@highwaysengland.co.uk
- Telephone: 0300 123 5000
- Post: FREEPOST A12 widening

Any person may comment on the proposals or otherwise respond to this publicity. Responses must be received between 22 June 2021 and 16 August 2021. A consultation response form is available as part of the consultation materials available online. When providing your response, please include your name and address or, if you would prefer your comments to be anonymous, your postcode only. Please also confirm the nature of your interest in the proposed scheme. Please supply any response to:

- Email: A12chelmsfordA120wide@highwaysengland.co.uk
- Online: www.highwaysengland.co.uk/A12
- Address: FREEPOST A12 widening

Responses must be received no later than 23:59pm on the 16 August 2021.

Highways England will consider and have regard to all responses when developing the proposed scheme and the Application for a Development Consent Order once consultation has closed. Responses will form the basis of a Consultation Report that will be submitted with the Application and is one of the factors taken into consideration by the Secretary of State when deciding whether the Application can be accepted for examination. Therefore, in providing any comment, it should be borne in mind that the substance of it may be communicated to others as part of the Consultation Report. If you would like further information about this notice, the consultation or the proposed scheme, please contact the project team by using one of the contact methods provided above.

Shah Hussain, A12 Senior Project Manager, Highways England, 22 June 2021

Legal Notices

COLIN DAVID COHEN (Deceased)
Pursuant to the Trustee Act 1925 any persons having a claim against or an interest in the Estate of the above named, late of 56 Porters Park, Braintree, Essex CM7 7FE, who died on 11/02/2020, are required to send written particulars thereof to the undersigned on or before 01/09/2021, after which date the Estate will be distributed having regard only to the claims and interests of which they have had notice.

Gepp Solicitors, 18 New London Road, Chelmsford, Essex CM2 9SL, Ref: 1909310029

PATRICIA RUFFLE (Deceased)
Pursuant to the Trustee Act 1925 any persons having a claim against or an interest in the Estate of the above named, late of Braintree, Essex, who died on 27/04/2021, are required to send written particulars thereof to the undersigned on or before 01/09/2021, after which date the Estate will be distributed having regard only to the claims and interests of which they have had notice.

Holmes & Hill LLP, 120 High Street, Braintree, Essex CM7 9AJ, Ref: VZ5

Probate Notices

DOROTHY MARY GEORGE (Maiden name: Hitch) (Deceased)
Pursuant to the Trustee Act 1925 any persons having a claim against or an interest in the Estate of the above named, late of 1 Gore Lane, Rayne, Braintree CM77 6TU, who died on 20/03/2021, are required to send written particulars thereof to the undersigned on or before 25/08/2021, after which date the Estate will be distributed having regard only to the claims and interests of which they have had notice.

Baneta Jane Williams, The London Gazette (18633), PO Box 584, Norwich NR7 7WJ.

Call 01268 533933 to promote your business here

ASK THE EXPERTS
for advice on the best way to promote your business in this paper please telephone **01268 533933**

Exchange and Mart
www.exchangeandmart.co.uk

2.5 Maldon and Burnham Standard

Mid Essex Series

June 24, 2021

45

Essex County Council

(Byway 13, Black Notley) (Seasonal Prohibition of Driving) Order 20**
Notice is hereby given that the Essex County Council proposes to make the above Order under Sections 1(1) to (2), 2(1) to (3), 3(2), and Parts III and IV of Schedule 9 to the Road Traffic Regulation Act 1984.

Effect of the order:
 1. To revoke the Seasonal Prohibition of Driving 1 November to 31 March, on the following length of Byways, Black Notley, in the District of Braintree.

Name	Description
Byway 9 (Snakely Lane)	From a point approximately 50 metres northeast of the north-eastern boundary of the property known as Whren Park in a generally north-easterly direction for approximately 1.750 metres to a point approximately 50 metres west of the junction with Witham Road.
Byway 10 (Green Lane)	From its junction with byway 9 (Snakely Lane) in a south-easterly direction for a distance of approximately 650 metres to the parish boundary which is approximately 440 metres from the end of the non-classified road known as Green Lane.

The Essex County Council (Various Byways, Black Notley) (Seasonal Prohibition of Driving) Order 1996 is hereby revoked. The seasonal prohibition of driving will remain in force on Byway 13, Black Notley by virtue of this order.

Further details: All associated documents for the proposed scheme are available on the Essex Highways website: <http://www.essexhighways.org/Transport-and-Roads/Highways-Schemes-and-Developments/Traffic-Regulation-Orders.aspx>

If you need to view a hard copy of these documents please call 0703 796401 or 07515 999663 to arrange a suitable time to inspect the documents quoting the below reference number. Documents can be made available for inspection 8.30am-5.30pm Mon-Thurs and 8.30am-5pm on Friday at Essex County Council, County Hall E block main reception, Market Road, Chelmsford if so required following the current social distancing restrictions. Alternatively documents can be posted to you upon request.

Objections: Anyone who wishes to object to the proposed scheme should send the grounds for their objection via e-mail to TrafficRegulation.Order@essexhighways.org quoting reference TRAF7587, by 16/07/2021.

(Church End, Panfield) (Temporary Prohibition of Traffic) Order 2021
Notice is hereby given that the Essex County Council intends, not less than seven days from the date of this notice, to make the above Order under section 14(1) of the Road Traffic Regulation Act 1984.

Effect of the order: To temporarily close that length of Church End, Panfield in the District of Braintree, from its junction with Queens Gardens to its junction with Braintree Road a distance of approximately 980m. The closure is scheduled to commence on 19th July 2021 for 5 days, or where stated on a valid permit (EP201EH2313011 – Essex County Council). The scheduled dates may vary for these works with appropriate signs showing and/or displayed on one network. The closure is required for the safety of the public and workforce while carriageway patching works are undertaken by Essex County Council. An alternative route is available via Kynston Road, Shalford Road, Jaspers Green, Shalford Green, Church End, Braintree Road, Water Lane and vice versa. The Order will come into effect on 1st July 2021 and may continue in force for 18 months or until the works have been completed, whichever is the earlier.

(Lyons Hall Road, Braintree) (Temporary Prohibition of Traffic) Order 2021
Notice is hereby given that the Essex County Council intends, not less than seven days from the date of this notice, to make the above Order under section 14(1) of the Road Traffic Regulation Act 1984.

Effect of the order: To temporarily close that length of Lyons Hall Road, Braintree in the District of Braintree, from its junction with Willowboys Lane for a distance of approximately 440m in a south easterly direction. The closure is scheduled to commence on 19th July 2021 for 12 days, or where stated on a valid permit (KA1601019-WH-RABE – Gligadeer Limited). The scheduled dates may vary for these works with appropriate signs showing and/or displayed on one network. The closure is required for the safety of the public and workforce while specialist fibre optic broadband installation works are undertaken by Gligadeer Limited. An alternative route is available via Lyons Hall Road, High Garrett, Halstead Road, Rayne Hatch Wood Road, Boulwood Farm Road, Church Farm Lane, Kentish Farm Road, Woolmer Green Road and vice versa. The Order will come into effect on 1st July 2021 and may continue in force for 18 months or until the works have been completed, whichever is the earlier.

(Purcell Road, Witham) (Temporary Prohibition of Traffic) Order 2021
Notice is hereby given that the Essex County Council intends, not less than seven days from the date of this notice, to make the above Order under section 14(1) of the Road Traffic Regulation Act 1984.

Effect of the order: To temporarily close that length of Purcell Road, Witham in the District of Braintree, from its junction with Bantock Way for a distance of approximately 35m in a southerly direction. The closure is scheduled to commence on 20th July 2021 for 3 days, or where stated on a valid permit (EP201EH2305428 – Essex County Council). The scheduled dates may vary for these works with appropriate signs showing and/or displayed on one network. The closure is required for the safety of the public and workforce while subsidence investigation works are undertaken by Essex County Council. An alternative route is available via Purcell Road, Hygreen Road, Owers Road, Gershwin Boulevard Roundabout, Gershwin Boulevard, Gershwin Boulevard - Elgar Drive Roundabout, Elgar Drive, Millings Lane Roundabout, Millings Lane and vice versa. The Order will come into effect on 1st July 2021 and may continue in force for 18 months or until the works have been completed, whichever is the earlier.

(The Street, Crossing) (Temporary Prohibition of Traffic) Order 2021
Notice is hereby given that the Essex County Council has made the above Order under section 14(1) of the Road Traffic Regulation Act 1984.

Effect of the order: To temporarily close that length of The Street, Crossing in the District of Braintree, from its junction with Polecat Road to its junction with Lantham Green Road a distance of approximately 330m. The closure is scheduled to commence on 9th July 2021 for 5 days, or where stated on a valid permit (EP201EH2313011 – Essex County Council). The scheduled dates may vary for these works with appropriate signs showing and/or displayed on one network. The closure is required for the safety of the public and workforce while carriageway patching works are undertaken by Essex County Council. An alternative route is available via Polecat Road, Church Road, Witham Road, Braintree Road, Crossing Road, Crossing Road Roundabout, Millenium Way, A120 J18108 Roundabout, Galley Roundabout, Braintree Bypass, Long Green, Ashes Road and vice versa. The Order came into effect on 17th June 2021 and may continue in force for 18 months or until the works have been completed, whichever is the earlier.

Essex County Council

(Various Roads, Limebrook Way, Ben Cobey Avenue, A414 Wycke Hill Roundabout) (20mph Zone & 40mph Speed Limit) Order 20**
Notice is hereby given that the Essex County Council proposes to make the above Order under Sections 84(1) and (2) and Parts III of Schedule 9 to the Road Traffic Regulation Act 1984.

Effect of the order: To introduce a 20 mph zone on the following lengths of roads:-

Road	Description
Ben Cobey Avenue	From its junction with A414 Wycke Hill roundabout from a distance of approximately 31 metres, east of the roundabout, to its entire length.
Embleton Close	From its junction with Ben Cobey Avenue for its entire length.
Consett Place	From its junction with Ben Cobey Avenue for its entire length.
Moss Way	From its junction with Ben Cobey Avenue for its entire length.

To extend the existing 40mph speed limit on Ben Cobey Avenue, from its junction with the A414 Wycke Hill roundabout, eastwards for a distance of approximately 31 metres.

Further details: All associated documents for the proposed scheme are available on the Essex Highways website: <http://www.essexhighways.org/Transport-and-Roads/Highways-Schemes-and-Developments/Traffic-Regulation-Orders.aspx>

If you need to view a hard copy of these documents please call 07515 999663 to arrange a suitable time to inspect the documents quoting the below reference number. Documents can be made available for inspection 8.30am-5.30pm Mon-Thurs and 8.30am-5pm on Friday at Essex County Council, County Hall E block main reception, Market Road, Chelmsford if so required following the current social distancing restrictions. Alternatively documents can be posted to you upon request.

Objections: Anyone who wishes to object to the proposed scheme should send the grounds for their objection via e-mail to TrafficRegulation.Order@essexhighways.org quoting reference TRAF7585, by 16/07/2021.

(Burnham Road, Woodham Mortimer) (Temporary Introduction of 40mph Speed Limit) Order 2021
Notice is hereby given that the Essex County Council intends, not less than seven days from the date of this notice, to make the above Order under section 14(1) of the Road Traffic Regulation Act 1984.

Effect of the order: To temporarily introduce a 40mph speed restriction in that length of Burnham Road, Woodham Mortimer in the District of Maldon, from its junction with Oak Corner to its junction with Post Office Road a distance of approximately 705m. The restriction is scheduled to commence on 19th July 2021 for 1 day, or where stated on a valid permit (EP201EH2316010A – Essex County Council). The scheduled dates may vary for these works with appropriate signs showing and/or displayed on one network. The closure is required for the safety of the public and workforce while drainage works are undertaken by Essex County Council. The Order will come into effect on 1st July 2021 and may continue in force for 18 months or until the works have been completed, whichever is the earlier.

(Fambridge Road, Althorne) (Temporary Prohibition of Traffic) Order 2021
Notice is hereby given that the Essex County Council intends, not less than seven days from the date of this notice, to make the above Order under section 14(1) of the Road Traffic Regulation Act 1984.

Effect of the order: To temporarily close that length of Fambridge Road, Althorne in the District of Maldon, from its junction with Chestnut Hill for a distance of approximately 60m in a westerly direction. The closure is scheduled to commence on 29th July 2021 for 1 day or where stated on a valid permit (EC30012963614 – UK Power Networks). The scheduled dates may vary for these works with appropriate signs showing and/or displayed on one network. The closure is required for the safety of the public and workforce while pole replacement works are undertaken by UK Power Networks. An alternative route is available via Fambridge Road, Summerhill, Main Road, Burnham Road – B1018, Burnham Road, The Street, Cold Norton Road, Lower Burnham Road and vice versa. The Order will come into effect on 1st July 2021 and may continue in force for 18 months or until the works have been completed, whichever is the earlier.

(Limebrook Way/Meeson Meadows, Maldon) (Temporary Introduction of No Right Turn) Order 2021
Notice is hereby given that the Essex County Council intends, not less than seven days from the date of this notice, to make the above Order under section 14(1) of the Road Traffic Regulation Act 1984.

Effect of the order:
 1. To temporarily introduce a no right-hand turn from Limebrook Way into Meeson Meadows, Maldon in the District of Maldon.
 2. To temporarily introduce a no right-hand turn from Meeson Meadows into Limebrook Way, Maldon in the District of Maldon.
 The restrictions are scheduled to commence on 12th July 2021 for 110 days, or where stated on a valid permit (EP2231003504 – M Anderson Ltd). The scheduled dates may vary for these works with appropriate signs showing and/or displayed on one network. The restrictions are required for the safety of the public and workforce while new roundabout installation works are undertaken by M Anderson Ltd. Alternative routes will be either to Limebrook Way roundabout and back to turn left into Meeson Meadows or to turn left from Meeson Meadows to roundabout at Fambridge Road and back into Limebrook Way. The Order will come into effect on 1st July 2021 and may continue in force for 18 months or until the works have been completed, whichever is the earlier.

(Batts Road, Steeple) (Temporary Prohibition of Traffic) Order 2021
Notice is hereby given that the Essex County Council has made the above Order under section 14(1) of the Road Traffic Regulation Act 1984.

Effect of the order: To temporarily close that length of Batts Road, Steeple in the District of Maldon, from a point approximately 785m south of its junction with The Street for a distance of approximately 265m in a southerly then easterly direction. The closure is scheduled to commence on 7th July 2021 for 1 day, or where stated on a valid permit (SC00706A72014034 – Openreach). The scheduled dates may vary for these works with appropriate signs showing and/or displayed on one network. The closure is required for the safety of the public and workforce while overhead cabling works are undertaken by Openreach. An alternative route is available via Batts Road, The Street, Maldon Road, Chapel Corner, Gosport Corner, Steeple Road, Grange Avenue, Green Lane, Highlands Hill, Foxhall Road and vice versa. The Order came into effect on 17th June 2021 and may continue in force for 18 months or until the works have been completed, whichever is the earlier.

highways england

Notice of Consultation
 A12 Chelmsford to A120 widening scheme
 Section 47 Planning Act 2008
 Notice Publicising a Statement of Community Consultation

Highways England is planning to widen the A12 from junction 19 Boreham Interchange to junction 25 A120 Marks Tey, which includes the following proposals:

- creation of two bypasses, one between junctions 22 to 23 and another between junctions 24 to J25
- widening of the dual carriageway from two to three lanes in each direction from Hatfield Peverel to Marks Tey
- improvements to junctions 19 and 25
- construction of new junctions 21, 22 and 24 providing access to the A12 both northbound and southbound
- removal of existing junctions 20a, 20b and 23
- provide new and improve existing walking, cycling and horse riding routes
- provide new local roads access and improve existing access to the proposed junctions
- provide environmental mitigation
- improve the safety performance of the road especially at the junctions and slip roads
- provide utility diversions where necessary
- remove all direct private access onto the A12 and redirect access via local roads and junctions
- temporary construction areas and access roads, together with works to secure vehicular and/or pedestrian means of access including the creation of new tracks, footpaths, and/or widening, upgrades, creation of bell mouths, creation of temporary step roads and improvements to existing tracks, footpaths and roads
- permanent and/or temporary compulsory acquisition (if required) of land and/or rights for the scheme
- overriding easements and other rights over or affecting land for the scheme
- the application and/or discontinuation of legislation relevant to the scheme including, amongst others, legislation relating to compulsory purchase such as ancillary, incidental and consequential provisions, permits or consents as necessary and/or convenient.

The proposed scheme includes changes to a number of existing utilities. These changes include the diversion of two high pressure gas pipelines operated by Cadent Gas Limited. The first high pressure gas pipeline is located between Springfield in Chelmsford and Little Braxted running along the southern side of the A12 within the local authority areas of Chelmsford and Braintree. The second is located between the Witham Bypass and Little Braxted running along the south of the A12 also in the local authority area of Braintree (the Diversion). To the extent that the Diversion satisfies the criteria to be considered an NSIP under section 20 of the Planning Act 2008, the Diversion will be treated as NSIPs in their own right. Even though the Diversion may be treated as NSIPs in their own right, as they are part of the proposed scheme they will form part of the application for development consent which will be made by Highways England to the Secretary of State for Transport. To the extent the Diversion is an NSIP in their own right they would also be considered against the relevant energy National Policy Statements within the application.

We intend to make an application to the Planning Inspectorate under Section 37 of the Planning Act 2008 for a Development Consent Order to authorise construction, operation and maintenance of the proposed scheme. Before making the application, we must produce a document called the Statement of Community Consultation setting out how we will consult the local community about our proposals. We must also make this statement available for inspection by the public and publish this notice stating where and when the statement can be inspected. We must then carry out consultation in accordance with the statement.

This notice contains a summary of the consultation details. However, full details of the consultation can be found in the Statement of Community Consultation. This can be viewed online along with our consultation materials at www.highwaysengland.co.uk/A12 from 22 June 2021 until at least 16 August 2021.

Please also visit our website for details and confirmation of any public events that will be held during the consultation period should the Government COVID-19 restrictions allow. We will also publish on our website any pick-up locations where printed copies of the Statement of Community Consultation, brochure, response form and memory sticks with all the consultation materials can be collected, again provided this is possible in line with any Government COVID-19 restrictions. Please contact the project team via the contact details below to request a hard copy of the Statement of Community Consultation free of charge. **Please note:** Consultation materials will be available from the start of the consultation date on the website and at pick up locations subject to the government COVID road map, as detailed, not in advance.

The proposed scheme is an Environmental Impact Assessment development, which means a Preliminary Environmental Information Report has been produced (to describe the environmental effects of the scheme) and is being consulted on alongside the other consultation documents. It also means that an Environmental Statement will be produced and submitted with the application in due course.

Contact the team on
 Email: A12chelmsfordA120wide@highwaysengland.co.uk
 Address: A12 Project Team, Highways England, Woodlands, Milton Lane, Bedford, MK41 2LW
 Telephone: 0300 123 5000 (Monday to Friday 09.00 - 17.00)

Registered office: Bridge House, 1 Walnut Tree Close, Guildford GU1 4LZ
 Highways England Company Limited registered in England and Wales number 09346363

INVESTORS IN PEOPLE

Advertise it in the Classifieds Call 01268 533933

2.6 Colchester Gazette

28 Gazette Tuesday June 22, 2021

www.gazette-news.co.uk

Gardening & Landscaping

A1 NORHURST LANDSCAPES

★ FENCING ★ PATIOS
★ TREES ★ TURFING ★ BRICKWORK

Free Estimates
01206 242349

Specialist Services

ASBESTOS REMOVAL OR COLLECTION ONLY

From £25 per sheet • Fully Insured
01702 622134 • 07714 743698
CARD PAYMENTS WELCOME • www.londonasbestosurveys.com

Public Notices

Traffic Notices

highways england

Notice of Consultation
A12 Chelmsford to A120 widening scheme
Section 47 Planning Act 2008
Notice Publicising a Statement of Community Consultation

Property Services

goodmove We buy any house!

WE BUY HOUSES FOR CASH

4.9/5 ★★★★★

- ✓ Sell in days – or in your timescale
- ✓ No fees & no obligation
- ✓ Any condition or location
- ✓ NABP approved & RICS regulated

GET UP TO **£30,000** CASH ADVANCE

Call us **FREE** today for a cash offer available 24/7
0800 031 9133

goodpropertymove.co.uk

Travel Services

Travel Reassurance!

Call us **FREE** 7 days a week
0800 054 2264
avanti.co.uk

SAVE 15%
Quote: 15NQ

avanti Travel Insurance

*Discount applies to base premium only

Highways England is planning to widen the A12 from junction 19 Boreham Interchange to junction 25 A120 Marks Tey, which includes the following proposals:

- creation of two bypasses, one between junctions 22 to 23 and another between junctions 24 to J25
- widening of the dual carriageway from two to three lanes in each direction from Hatfield Peverel to Marks Tey
- improvements to junctions 19 and 25
- construction of new junctions 21, 22 and 24 providing access to the A12 both northbound and southbound
- removal of existing junctions 20a, 20b and 23
- provide new and improve existing walking, cycling and horse riding routes
- provide new local roads access and improve existing access to the proposed junctions
- provide environmental mitigation
- improve the safety performance of the road especially at the junctions and slip roads
- provide utility diversions where necessary
- remove all direct private access onto the A12 and redirect access via local roads and junctions
- temporary construction areas and access roads, together with works to secure vehicular and/or pedestrian means of access including the creation of new tracks, footpaths, and/or widening, upgrades, creation of bell mouths, creation of temporary slip roads and improvements to existing tracks, footpaths and roads
- permanent and/or temporary compulsory acquisition (if required) of land and/or rights for the scheme
- overlying easements and other rights over or affecting land for the scheme
- the application and/or discontinuation of legislation relevant to the scheme including, amongst others, legislation relating to compulsory purchase
- such ancillary, incidental and consequential provisions, permits or consents as necessary and/or convenient.

The proposed scheme includes changes to a number of existing utilities. These changes include the diversion of two high pressure gas pipelines operated by Cadent Gas Limited. The first high pressure gas pipeline is located between Springfield in Chelmsford and Little Braxted running along the southern side of the A12 within the local authority areas of Chelmsford and Braintree. The second is located between the Witham Bypass and Little Braxted running along the south of the A12 also in the local authority areas of Braintree (the Diversions). To the extent that the Diversions satisfy the criteria to be considered an NSIP under section 20 of the Planning Act 2008, the Diversions will be treated as NSIPs in their own right.

Even though the Diversions may be treated as NSIPs in their own right, as they are part of the proposed scheme they will form part of the application for development consent which will be made by Highways England to the Secretary of State for Transport. To the extent the Diversions are an NSIP in their own right they would also be considered against the relevant energy National Policy Statements within the application.

We intend to make an application to the Planning Inspectorate under Section 37 of the Planning Act 2008 for a Development Consent Order to authorise construction, operation and maintenance of the proposed scheme. Before making the application, we must produce a document called the Statement of Community Consultation setting out how we will consult the local community about our proposals. We must also make this statement available for inspection by the public and publish this notice stating where and when the statement can be inspected. We must then carry out consultation in accordance with the statement.

This notice contains a summary of the consultation details. However, full details of the consultation can be found in the Statement of Community Consultation. This can be viewed online along with our consultation materials at www.highwaysengland.co.uk/A12 from 22 June 2021 until at least 16 August 2021.

Please also visit our website for details and confirmation of any public events that will be held during the consultation period should the Government COVID-19 restrictions allow. We will also publish on our website any pick-up locations where printed copies of the Statement of Community Consultation, brochure, response form and memory sticks with all the consultation materials can be collected, again provided this is possible in line with any Government COVID-19 restrictions.

Please contact the project team via the contact details below to request a hard copy of the Statement of Community Consultation free of charge.

Please note: Consultation materials will be available from the start of the consultation date on the website and at pick up locations subject to the government COVID road map, as detailed, not in advance.

The proposed scheme is an Environmental Impact Assessment development, which means a Preliminary Environmental Information Report has been produced (to describe the environmental effects of the scheme) and is being consulted on alongside the other consultation documents. It also means that an Environmental Statement will be produced and submitted with the application in due course.

Contact the team on
Email: A12chelmsfordA120wide@highwaysengland.co.uk
Address: A12 Project Team, Highways England, Woodlands, Manton Lane, Bedford, MK41 7LW
Telephone: 0300 123 5000 (Monday to Friday 09.00 - 17.00)

Registered office Bridge House, 1 Walnut Tree Close, Guildford GU1 4LZ
Highways England Company Limited registered in England and Wales number 09346363

Release cash from your home
with an equity release plan

Equity release may involve a home reversion plan or a lifetime mortgage, which is secured against your property. To understand the features and risks, ask for your personalised illustration. Equity release requires paying off any existing mortgage. Any money released, plus accrued interest would be repaid upon death, or moving into long-term care.

Age Partnership
The Over 50s Money Experts

Request your **FREE** guide to equity release

Freephone 0800 4640 736

The UK's Best Travel Insurance!

Trustpilot
Rated Excellent
Based on over 100,000 reviews

15% off Travel Insurance
Quote: NQ15

Call **FREE** 7 days a week
0800 088 4822
staysure.co.uk

Staysure

*Discount applies to the base premium of an Annual-Multi Trip or Single Trip policy. Trustpilot rating correct at time of print.

Skip Hire

SASHA'S RUBBISH REMOVALS
Fully Licensed Free Quotes

07856 986527
01206 679884

localiq.co.uk

A voice for people of North Essex

Did you know we can reach up to...
75%
of residents across core local markets.*

*Source: Telmar Nov 2018

Daily **Gazette**

To discuss your requirements:
01206 506000
northessex@localiq.co.uk
gazette-news.co.uk

Gazette

www.gazette-news.co.uk

3 Statutory consultation - S48 notices

3.1 National newspapers

HIGHWAYS AD BOOKING

Date: 22/06/2021
Penna Ref: 694347000001 GPC Code: GPC/183090
Publication: Times

THE TIMES | Tuesday June 22 2021 150

Court Circular

Clarence House
21st June, 2021
The Prince of Wales this evening held a Meeting with the President of the Republic of Colombia via telephone.

St James's Palace
21st June, 2021
The Princess Royal, Royal Patron, National Coastwatch Institution, this afternoon visited National Coastwatch Institution St. Alban's Head Station, Worth Matravers, Swanage, and subsequently visited National Coastwatch Institution Swanage Station, Peveril Point Road, Swanage, before attending a Reception at Durlston Castle, Durlston Country Park, Lighthouse Road, Swanage, and was received by Her Majesty's Lord-Lieutenant of Dorset (Mr Angus Campbell).

Births, Marriages and Deaths

TEREFORD God exalted him to the highest place and gave him the name that is above every name, that at the name of Jesus every knee should bow, in heaven and on earth and under the earth. Philippians: 2:9-10 (NIV)

Bible verses are provided by the Bible Society

Births

LOVELAND BENSON on 10th June 2021 to Rachel (nee Loveland) and Rico, a son, Sebastian Robin.

KNIGHT on 18th June 2021 to Emily (nee Robertson) and Henry, a son, Archie Percival Marsden.

STUBBS on 17th June 2021 to Deborah (nee Ross) and Russell, a son, Hugo George, brother to Molly.

TODD on 12th June 2021 to Victoria (nee Wilson) and Samuel, a daughter, Clementine Rose, sister to Harriet.

Forthcoming Marriages

MR T. A. H. MUIR AND MISS E. M. HADSLY-CHAPLIN
The engagement is announced between Tom, eldest son of the late Dr Julian Muir and Mrs Julian Muir of Chilton Goodover, Hampshire, and Ella, daughter of Mr Mark Hadslay-Chaplin of Meres Island, Essex, and Mrs James Gilbey of London.

Deaths

BARNETT Marilee (nee Pirith) on 17th June 2021 aged 83. Dearly loved wife of Christopher for 61 years and much-loved mother of Peter, Susie and Marcus and adored grandmother to seven grandchildren. Family flowers only. Donations if desired to Alzheimer's Research.

LEGAL, PUBLIC, COMPANY & PARLIAMENTARY NOTICES

To place notices for these sections please call 020 7481 4000

Notices are subject to confirmation and should be received by 11.30am three days prior to insertion

Legal Notices

**SECTION 48 PLANNING ACT 2008
REGULATION 4 OF THE INFRASTRUCTURE PLANNING (APPLICATIONS: PRESCRIBED FORMS AND PROCEDURE) REGULATIONS 2009
A12 CHELMSFORD TO A120 WIDENING SCHEME
NOTICE PUBLISHING A PROPOSED APPLICATION FOR A DEVELOPMENT CONSENT ORDER**

HIGHWAYS ENGLAND COMPANY LIMITED of Bridge House, 1 Walnut Tree Close, Guildford, GU1 4LZ ("the Applicant") proposes to make an application ("the Application") under Section 37 of the Planning Act 2008 to the Secretary of State for Transport for a Development Consent Order.

The Application is for the proposed A12 Chelmsford to A120 widening scheme in Essex, England.

The proposed scheme's main proposals are, in summary:

- creation of two bypasses, one between junctions 22 to 23 and another between junctions 24 to 25
- widening of the dual carriageway from two to three lanes in each direction from Hatfield Peveril to Marka Tey
- improvements to junctions 19 and 25
- construction of new junctions 21, 22 and 24 providing access to the A12 both northbound and southbound
- removal of existing junctions 20a, 20b and 23
- provide new and improved existing walking, cycling and horse riding routes
- provide new local roads access and improve existing access to the proposed junctions
- provide environmental mitigation
- improve the safety performance of the road especially at the junctions and slip roads
- provide utility diversions where necessary
- remove all direct private access onto the A12 and redirect access via local roads and junctions
- temporary construction areas and access roads, together with works to secure vehicular and/or pedestrian means of access including the creation of new tracks, footpaths, and/or widening, upgrades, creation of bell mouths, creation of temporary slip roads and improvements to existing tracks, footpaths and roads
- permanent and/or temporary compulsory acquisition (if required) of land and/or rights for the scheme
- overriding easements and other rights over or affecting land for the scheme
- the application and/or discontinuation of legislation relevant to the scheme including, amongst others, legislation relating to compulsory purchase
- such ancillary, incidental and consequential provisions, permits or consents as necessary and/or convenient

The proposed scheme includes changes to a number of existing utilities. These changes include the diversion of two high pressure gas pipelines operated by Cadent Gas Limited. The first high pressure gas pipeline is located between Springfield in Chelmsford and Little Braided running along the southern side of the A12 within the local authority areas of Chelmsford and Braintree. The second is located between the Wilham Bypass and Little Braided running along the south of the A12 also in the local authority area of Braintree (the Divisions). To the extent that the Divisions satisfy the criteria to be considered an NSIP under section 20 of the Planning Act 2008, the Divisions will be treated as NSIPs in their own right.

Even though the Divisions may be treated as NSIPs in their own right, as they are part of the proposed scheme they will form part of the application for development consent which will be made by Highways England to the Secretary of State for Transport. To the extent the Divisions are an NSIP in their own right they would also be considered against the relevant energy National Policy Statements within the application.

highways england

The proposed scheme is an Environmental Impact Assessment development ("EIA development"), as defined by The Infrastructure Planning (Environmental Impact Assessment) Regulations 2017. An Environmental Statement will be submitted as part of the Application. A Preliminary Environmental Information Report (PEIR) forms part of the consultation material.

Consultation on the proposals will take place from 22 June 2021 to 16 August 2021. The best way to find out about the proposed scheme is to visit our website (www.highwaysengland.co.uk/A12) where we will have an online exhibition and hold webinars.

Please also visit our website for details of any public events that we will be hosting should the Government COVID-19 restrictions allow these to take place during the consultation period. We will also publish on our website any pick-up locations where printed copies of the brochure, response form and memory sticks with all the consultation materials can be collected, provided this is possible in line with any Government COVID-19 restrictions.

Copies of the consultation materials including all plans and maps showing the nature and location of the proposed scheme will be available online free of charge from 22 June 2021 until at least the end of the consultation period at www.highwaysengland.co.uk/A12.

An electronic copy of the consultation documents can also be supplied free of charge on a memory stick. A paper copy of the consultation documents can also be supplied, but there will be a reasonable charge for paper copies to cover the cost of printing and postage up to a charge of £220 for a complete set of documents.

Please contact Highways England using the email address, postal address or telephone number provided below to make a request or for any questions about the consultation materials:

- Email: A12chelmsfordA120wide@highwaysengland.co.uk
- Telephone: 0300 123 5000
- Post: FREEPOST A12 widening

Any person may comment on the proposals or otherwise respond to this publicity. Responses must be received between 22 June 2021 and 16 August 2021. A consultation response form is available as part of the consultation materials available online. When providing your response, please include your name and address or, if you would prefer your comments to be anonymous, your postcode only. Please also confirm the nature of your interest in the proposed scheme. Please supply any response to:

- Email: A12chelmsfordA120wide@highwaysengland.co.uk
- Online: www.highwaysengland.co.uk/A12
- Address: FREEPOST A12 widening

Responses must be received no later than 23:59pm on the 16 August 2021.

Highways England will consider and have regard to all responses when developing the proposed scheme and the Application for a Development Consent Order once consultation has closed. Responses will form the basis of a Consultation Report that will be submitted with the Application and is one of the factors taken into consideration by the Secretary of State in considering whether the Application can be accepted for examination. Therefore, in providing any comment, it should be borne in mind that the substance of it may be communicated to others as part of the Consultation Report.

If you would like further information about this notice, the consultation or the proposed scheme, please contact the project team by using any of the contact methods provided above:

Shah Hussain, A12 Senior Project Manager, Highways England, 22 June 2021

Register

53

newsukadvertising.co.uk 020 7782 7553

Legal Notices

TIMESVALLE LIMITED
Company Number: 0925479
Principal Trading Address: 25 Gresham House,
Saint Paul Street, Winchester, Hampshire,
SO23 8BN

Notice is hereby given that the creditors of the Company are requested to send in claims to the Liquidator, not later than 14 days after the date of the meeting of creditors, in accordance with Rule 14.4 of the Insolvency (England and Wales) Rules 2016 to the Liquidator, c/o A.E. Corporate Recovery Limited, 12 The Aquinas, 17 King Street, Reading, RG1 2AN or via email to: enquiries@ae.com from the date of this Liquidation, creditors must produce any documents or other evidence which the Joint Liquidators consider necessary to substantiate the whole or any part of a claim. Note: The Directors of the Company have made a declaration of solvency and it is expected that all creditors will be paid in full.

Date of Appointment: 14 June 2021
Official Receiver: Gareth Roberts and Paul Brown both of A.E. Corporate Recovery Limited, 12 The Aquinas, 17 King Street, Reading, RG1 2AN
For further details contact the Liquidator:
Email: enquiries@ae.com, Tel: 0118 479000
Gareth Roberts, Joint Liquidator

CR 2021 000821
IN THE HIGH COURT OF JUSTICE
BUSINESS AND PROPERTY
COURTS
INSOLVENCY COMPANIES
LIST (CHD)
IN THE MATTER OF
GRESHAM HOUSE PLC
IN THE MATTER OF
THE COMPANIES ACT 2006

NOTICE IS HEREBY GIVEN THAT an Application by Part 8 Claim Form was on 25 May 2021 issued in her Majesty's High Court of Justice for the approval of a reduction of the share capital of Gresham House plc ("the Company") on the basis that the entire reserve arising on the reduction of the share premium account will be credited to the profit and loss account of the Company.

AND NOTICE IS FURTHER GIVEN that the said Application is directed to be heard before a Judge of the Chancery Division at the Royal Courts of Justice, Strand, London WC2A 2LL on 29 June 2021.

ANY creditor or shareholder of the Company desiring to oppose the making of an Order confirming the said reduction of capital should appear at the time of the hearing in person or by Counsel for that purpose.

A copy of the said Application will be furnished by email to those requiring the same by the under-mentioned Solicitors on payment of the regulated charge for the same.

Dated: 18 June 2021
Eversheds Sutherland (International) LLP
1 Wood Street
London
EC2Y 7WS
Ref: 20112 00017
Solicitors for the Company

CR 2021 000821
IN THE HIGH COURT OF JUSTICE
BUSINESS AND PROPERTY
COURTS
INSOLVENCY COMPANIES
LIST (CHD)
IN THE MATTER OF
GRESHAM HOUSE PLC
IN THE MATTER OF
THE COMPANIES ACT 2006

NOTICE IS HEREBY GIVEN THAT an Application by Part 8 Claim Form was on 25 May 2021 issued in her Majesty's High Court of Justice for the approval of a reduction of the share capital of Gresham House plc ("the Company") on the basis that the entire reserve arising on the reduction of the share premium account will be credited to the profit and loss account of the Company.

AND NOTICE IS FURTHER GIVEN that the said Application is directed to be heard before a Judge of the Chancery Division at the Royal Courts of Justice, Strand, London WC2A 2LL on 29 June 2021.

ANY creditor or shareholder of the Company desiring to oppose the making of an Order confirming the said reduction of capital should appear at the time of the hearing in person or by Counsel for that purpose.

A copy of the said Application will be furnished by email to those requiring the same by the under-mentioned Solicitors on payment of the regulated charge for the same.

Dated: 18 June 2021
Eversheds Sutherland (International) LLP
1 Wood Street
London
EC2Y 7WS
Ref: 20112 00017
Solicitors for the Company

TIMESRADIO
Join us for breakfast
Listen to Asmath Mir and
Sig Abell on Times Radio,
Monday to Thursday at 6am

TIMESRADIO
Politics with no boring bits
Listen to Matt Chorley on
Times Radio, Monday to
Friday at 10am

CR 2021 000821
IN THE HIGH COURT OF JUSTICE
BUSINESS AND PROPERTY
COURTS
INSOLVENCY COMPANIES
LIST (CHD)
IN THE MATTER OF
GRESHAM HOUSE PLC
IN THE MATTER OF
THE COMPANIES ACT 2006

NOTICE IS HEREBY GIVEN THAT an Application by Part 8 Claim Form was on 25 May 2021 issued in her Majesty's High Court of Justice for the approval of a reduction of the share capital of Gresham House plc ("the Company") on the basis that the entire reserve arising on the reduction of the share premium account will be credited to the profit and loss account of the Company.

AND NOTICE IS FURTHER GIVEN that the said Application is directed to be heard before a Judge of the Chancery Division at the Royal Courts of Justice, Strand, London WC2A 2LL on 29 June 2021.

ANY creditor or shareholder of the Company desiring to oppose the making of an Order confirming the said reduction of capital should appear at the time of the hearing in person or by Counsel for that purpose.

A copy of the said Application will be furnished by email to those requiring the same by the under-mentioned Solicitors on payment of the regulated charge for the same.

Dated: 18 June 2021
Eversheds Sutherland (International) LLP
1 Wood Street
London
EC2Y 7WS
Ref: 20112 00017
Solicitors for the Company

HIGHWAYS AD BOOKING

Date: 22/06/2021
Penna Ref: GPC Code: GCP/
Publication: London Gazette

ENVIRONMENT & INFRASTRUCTURE

NOTICES CONCERNING GENERAL VESTING DECLARATION

2. As soon as may be after the Acquiring Authority executes a general vesting declaration, they must serve notice of it on every occupier of any of the freehold mines and minerals comprised in the Land, specified in the declaration (except where there is one of the tenancies described in paragraph 4) and on every person who gives them information relating to the mines and minerals in pursuance of the invitation contained in any notice. When the service of notices of the general vesting declaration is completed, a period specified in the declaration, of not less than three months, will begin to run. On the first day after the end of this period the freehold mines and minerals comprising in the Land described in the declaration will, subject to what is said in paragraphs 3 and 5, vest in the Acquiring Authority together with the right to take possession of the mines and minerals, to win and work such mines and minerals and all related ancillary rights. Every person on whom the Acquiring Authority could have served a notice to treat in respect of his interest in the mines and minerals comprised in the Land (other than a tenant under one of the tenancies described in paragraph 4) will be entitled to claim compensation for the acquisition of his interest in the mines and minerals comprised in the Land, with interest on the compensation from the vesting date.

3. The "vesting date" for any mines and minerals comprised in the land specified in a declaration will be the first day after the end of the period mentioned in paragraph 2 above, unless a counter-notice is served under Schedule A1 to the 1981 Act⁵ within that period. In such circumstances, the vesting date for the mines and minerals comprised in the land which is the subject of the counter-notice will be determined in accordance with Schedule A1.

MODIFICATIONS WITH RESPECT TO CERTAIN TENANCIES

4. In the case of certain tenancies, the position stated above is subject to modifications. The modifications apply where the tenancy is either a "minor tenancy", i.e. a tenancy for a year or a yearly tenancy or a lesser interest, or "a long tenancy which is about to expire". The latter expression means a tenancy granted for an interest greater than a minor tenancy but having on the vesting date a period still to run which is not more than the period specified in the declaration for this purpose (which must be more than a year). In calculating how long a tenancy has still to run, where any option to renew or to terminate it is available to either party, it shall be assumed that the landlord will take every opportunity open to him to terminate the tenancy while the tenant will use every opportunity to retain or renew his interest.

5. The modifications are that the Acquiring Authority may not exercise the right of entry referred to in paragraph 2 in respect of land subject to a tenancy described in paragraph 4 unless the Acquiring Authority first serves notice to treat in respect of the tenancy and then serves every occupier of the land with a notice of intention to enter and take possession after the period (not less than 14 days⁶ from the service of the notice) specified in the notice. The right of entry will be exercisable at the end of that period. The vesting of the mines and minerals comprised in the land will be subject to the tenancy until the end of that period or until the tenancy comes to an end, whichever happens first.

PROVISION OF INFORMATION

Every person who, if a general vesting declaration were made in respect of all the freehold mines and minerals comprised in the Land authorised to be acquired by the Acquiring Authority pursuant to the High Speed Rail (London - West Midlands) Act 2017 (other than mines and minerals in respect of which notice to treat has been given), would be entitled to claim compensation in respect of any such mines and minerals, is invited to give information to the Acquiring Authority in the prescribed form with respect to his name and address and the land in question. The relevant prescribed form is set out below.

Dated 22 June 2021

Mike Hickson OBE, Director of Land & Property

High Speed Two (HS2) Limited as Agent for and on behalf of the Secretary of State for Transport

PART 2

FORM FOR GIVING INFORMATION

To: Head of Land Assembly
Land & Property Directorate
High Speed Two (HS2) Limited
Two Snowhill
Snowhill Queensway

Birmingham, B4 6GA

[I] [We] being [a person] [persons] who, if a general vesting declaration were executed under section 4 of the Compulsory Purchase (Vesting Declarations) Act 1981 in respect of all of the land comprised in the compulsory purchase order cited above in respect of which notice to treat has not been given, would be entitled to claim compensation in respect of [all][part of] that land, give you the following information, pursuant to the provisions of Section 3A⁷ of the Compulsory Purchase (Vesting Declarations) Act 1981.

1. NAME AND ADDRESS OF INFORMANT(S)¹

.....

2. LAND IN WHICH AN INTEREST IS HELD BY INFORMANT(S)²

.....

3. NATURE OF INTEREST³

.....

Signed

(on behalf of.....)

Date

N115_051_35

¹ In the case of a joint interest, insert the names and addresses of all of the informants.

² The land should be described concisely.

³ If the interest is leasehold, the date of commencement and length of term should be given. If the land is subject to a mortgage or other encumbrance, details should be given (e.g. name of building society and roll number).

¹Phase One Purposes has the meaning given by section 67 of the High Speed Rail Act.

² Section 3A of the 1981 Act as inserted by paragraph 3(a) of Schedule 6 to the High Speed Rail Act as substituted by section 11 of, and paragraphs 6 and 7 of Schedule 14 to, that Act.

³As amended by the High Speed Rail Act.

⁴ As amended by the High Speed Rail Act.

⁵ Schedule A1 to the 1981 Act as amended by section 11 of and paragraph 6 of Schedule 14 to the High Speed Rail Act.

⁶ Section 9 of the 1981 Act as modified by paragraph 3(d) of Schedule 6 to the High Speed Rail (London - West Midlands) Act 2017 as substituted by section 11 of, and paragraph 6 of Schedule 14 to, that Act.

⁷ Section 3A of the 1981 Act as inserted by paragraph 3(a) of Schedule 6 to the High Speed Rail (London - West Midlands) Act 2017 as substituted by section 11 of, and paragraphs 6 and 7 of Schedule 14 to, that Act. (3827864)

Planning

TOWN PLANNING

HIGHWAYS ENGLAND SECTION 48 PLANNING ACT 2008 REGULATION 4 OF THE INFRASTRUCTURE PLANNING (APPLICATIONS: PRESCRIBED FORMS AND PROCEDURE) REGULATIONS 2009

A12 CHELMSFORD TO A120 WIDENING SCHEME NOTICE PUBLICISING A PROPOSED APPLICATION FOR A DEVELOPMENT CONSENT ORDER

HIGHWAYS ENGLAND COMPANY LIMITED of Bridge House, 1 Walnut Tree Close, Guildford, GU1 4LZ ("the Applicant") proposes to make an application ("the Application") under Section 37 of the Planning Act 2008 to the Secretary of State for Transport for a Development Consent Order.

The Application is for the proposed A12 Chelmsford to A120 widening scheme in Essex, England.

The proposed scheme's main proposals are, in summary:

- creation of two bypasses, one between junctions 22 to 23 and another between junctions 24 to 25

ENVIRONMENT & INFRASTRUCTURE

- widening of the dual carriageway from two to three lanes in each direction from Hatfield Peverel to Marks Tey
- improvements to junctions 19 and 25
- construction of new junctions 21, 22 and 24 providing access to the A12 both northbound and southbound
- removal of existing junctions 20a, 20b and 23
- provide new and improved existing walking, cycling and horse riding routes
- provide new local roads access and improve existing access to the proposed junctions
- provide environmental mitigation
- improve the safety performance of the road especially at the junctions and slip roads
- provide utility diversions where necessary
- remove all direct private access onto the A12 and redirect access via local roads and junctions
- temporary construction areas and access roads, together with works to secure vehicular and/or pedestrian means of access including the creation of new tracks, footpaths, and/or widening, upgrades, creation of bell mouths, creation of temporary slip roads and improvements to existing tracks, footpaths and roads
- permanent and/or temporary compulsory acquisition (if required) of land and/or rights for the scheme
- overriding easements and other rights over or affecting land for the scheme
- the application and/or disapplication of legislation relevant to the scheme including, amongst others, legislation relating to compulsory purchase
- such ancillary, incidental and consequential provisions, permits or consents as necessary and/or convenient

The proposed scheme includes changes to a number of existing utilities. These changes include the diversion of two high pressure gas pipelines operated by Cadent Gas Limited. The first high pressure gas pipeline is located between Springfield in Chelmsford and Little Braxted running along the southern side of the A12 within the local authority areas of Chelmsford and Braintree. The second is located between the Witham Bypass and Little Braxted running along the south of the A12 also in the local authority area of Braintree (the Diversions). To the extent that the Diversions satisfy the criteria to be considered an NSIP under section 20 of the Planning Act 2008, the Diversions will be treated as NSIPs in their own right.

Even though the Diversions may be treated as NSIPs in their own right, as they are part of the proposed scheme they will form part of the application for development consent which will be made by Highways England to the Secretary of State for Transport. To the extent the Diversions are an NSIP in their own right they would also be considered against the relevant energy National Policy Statements within the application.

The proposed scheme is an Environmental Impact Assessment development ('EIA development'), as defined by The Infrastructure Planning (Environmental Impact Assessment) Regulations 2017. An Environmental Statement will be submitted as part of the Application. A Preliminary Environmental Information Report (PEIR) forms part of the consultation material.

Consultation on the proposals will take place from 22 June 2021 to 16 August 2021. The best way to find out about the proposed scheme is to visit our website (www.highwaysengland.co.uk/A12) where we will have an online exhibition and hold webinars. Please also visit our website for details of any public events that we will be hosting should the Government COVID-19 restrictions allow these to take place during the consultation period. We will also publish on our website any pick-up locations where printed copies of the brochure, response form and memory sticks with all the consultation materials can be collected, provided this is possible in line with any Government COVID-19 restrictions.

Copies of the consultation materials including all plans and maps showing the nature and location of the proposed scheme will be available online free of charge from 22 June 2021 until at least the end of the consultation period at www.highwaysengland.co.uk/A12.

An electronic copy of the consultation documents can be supplied free of charge on a memory stick. A paper copy of the consultation documents can also be supplied, but there will be a reasonable charge for paper copies to cover the cost of printing and postage up to a charge of £220 for a complete set of documents.

Please contact Highways England using the email address, postal address or telephone number provided below to make a request or for any questions about the consultation materials:

- Email: A12chelmsfordA120wide@highwaysengland.co.uk
- Telephone: 0300 123 5000
- Post: FREEPOST A12 widening

Any person may comment on the proposals or otherwise respond to this publicity. Responses must be received between 22 June 2021 and 16 August 2021. A consultation response form is available as part of the consultation materials available online. When providing your response, please include your name and address or, if you would prefer your comments to be anonymous, your postcode only. Please also confirm the nature of your interest in the proposed scheme. Please supply any response to:

- Email: A12chelmsfordA120wide@highwaysengland.co.uk
- Online: www.highwaysengland.co.uk/A12
- Address: FREEPOST A12 widening

Responses must be received no later than 23:59pm on the 16 August 2021.

Highways England will consider and have regard to all responses when developing the proposed scheme and the Application for a Development Consent Order once consultation has closed. Responses will form the basis of a Consultation Report that will be submitted with the Application and is one of the factors taken into consideration by the Secretary of State when deciding whether the Application can be accepted for examination. Therefore, in providing any comment, it should be borne in mind that the substance of it may be communicated to others as part of the Consultation Report.

If you would like further information about this notice, the consultation or the proposed scheme, please contact the project team by using one of the contact methods provided above.

Shah Hussain, A12 Senior Project Manager, Highways England,
22 June 2021 (3827863)

WESTMINSTER CITY COUNCIL

Notice is hereby given that Westminster City Council proposes to make an order under sub-sections 247 (2A), (2B) and (3) of the Town and Country Planning Act 1990 ("the 1990 Act"), the general effect of which will be to authorise the stopping up of a 205.89 square metres area of the highway Harrow Road, 75.06, square metres area of the highway that extends from midway along the Harrow Road frontage of the building 300 Harrow Road, and 31.16 square metres area of the highway Cirencester Street: to enable the development to be carried out at the premises 300 Harrow Road, London, W2 5HG, including the alteration to the alignment of the external ground floor wall of that building along its Harrow Road, Cirencester Street and Woodchester Square frontages, which will also create a total area of 35.84 square metres of highway improvements adjacent to those highways.

The part of the highway that the order proposes to authorise to be stopped up comprises:

- The part of the highway Harrow Road that is situated between 4.61 metres and 8.41 metres south-east of the bridge crossing the Grand Union Canal, and extending by between zero and 1.99 metres in a direction that is perpendicular to the middle line of that length of Harrow Road;
- The part of the highway Harrow Road that is situated between 8.41 metres and 15.65 metres south-east of that bridge and extending by between 1.99 metres and 1.33 metres in a direction that is perpendicular to the middle line of that length of Harrow Road;
- The part of the highway Harrow Road that is situated between 15.65 metres and 19.63 metres south-east of that bridge and extending by between 1.33 metres and 0.66 metres in a direction that is perpendicular to the middle line of that length of Harrow Road;
- The part of the highway Harrow Road that is situated between 19.63 metres and 36.04 metres south-east of that bridge and extending by 0.66 metres in a direction that is perpendicular to the middle line of that length of Harrow Road;
- The part of the highway Harrow Road that is situated between 36.04 metres and 37.72 metres south-east of that bridge and extending by between 0.66 metres and zero in a direction that is perpendicular to the middle line of that length of Harrow Road;
- A margin of the highway Harrow Road that extends by 2.8 metres in a direction that is perpendicular to the middle line of the length of Harrow Road that extends by 58.46 metres north west of the north-western corner of the highways Harrow Road and Cirencester Street and by one metre south-east of that corner

3.2 Local newspapers

3.2.1 East Anglian Daily Times

HIGHWAYS AD BOOKING

Date: 22/06/2021

Penna Ref: 69435100001 **GPC Code: GPC/183091**

Publication: East Anglian Daily Times

44

Tuesday, 22 June 2021 | East Anglian Daily Times

Notice of Consultation
A12 Chelmsford to A120 widening scheme
Section 47 Planning Act 2008
Notice Publicising a Statement of Community Consultation

Highways England is planning to widen the A12 from junction 19 Boreham interchange to junction 25 A120 Marks Tey, which includes the following proposals:

- creation of two bypasses, one between junctions 22 to 23 and another between junctions 24 to 25
- widening of the dual carriageway from two to three lanes in each direction from Hatfield Feventer to Marks Tey
- improvements to junctions 19 and 25
- construction of new junctions 21, 22 and 24 providing access to the A12 both northbound and southbound
- removal of existing junctions 20a, 20b and 23
- provide new and improve existing walking, cycling and horse riding routes
- provide new local roads access and improve existing access to the proposed junctions
- provide environmental mitigation
- improve the safety performance of the road especially at the junctions and slip roads
- provide utility diversions where necessary
- remove all direct private access onto the A12 and redirect access via local roads and junctions
- temporary construction areas and access roads, together with works to secure vehicular and/or pedestrian means of access including the creation of new tracks, footpaths, and/or widening, upgrades, creation of bell mouths, creation of temporary slip roads and improvements to existing tracks, footpaths and roads
- permanent and/or temporary compulsory acquisition (if required) of land and/or rights for the scheme
- overriding easements and other rights over or affecting land for the scheme
- the application and/or discontinuation of legislation relevant to the scheme including, amongst others, legislation relating to compulsory purchase
- such ancillary, incidental and consequential provisions, permits or consents as necessary and/or convenient.

The proposed scheme includes changes to a number of existing utilities. These changes include the diversion of two high pressure gas pipelines operated by Cadent Gas Limited. The first high pressure gas pipeline is located between Springfield in Chelmsford and Little Braxted running along the southern side of the A12 within the local authority areas of Chelmsford and Braintree. The second is located between the Witham Bypass and Little Braxted running along the south of the A12 also in the local authority area of Braintree (the Diversion). To the extent that the Divisions satisfy the criteria to be considered an NSIP under section 20 of the Planning Act 2008, the Divisions will be treated as NSIPs in their own right.

Even though the Divisions may be treated as NSIPs in their own right, as they are part of the proposed scheme they will form part of the application for development consent which will be made by Highways England to the Secretary of State for Transport. To the extent the Divisions are an NSIP in their own right they would also be considered against the relevant energy National Policy Statements within the application.

We intend to make an application to the Planning Inspectorate under Section 37 of the Planning Act 2008 for a Development Consent Order to authorise construction, operation and maintenance of the proposed scheme.

Before making the application, we must produce a document called the Statement of Community Consultation setting out how we will consult the local community about our proposals. We must also make this statement available for inspection by the public and publish this notice stating where and when the statement can be inspected. We must then carry out consultation in accordance with the statement.

This notice contains a summary of the consultation details. However, full details of the consultation can be found in the Statement of Community Consultation. This can be viewed online along with our consultation materials at: www.highwaysengland.co.uk/A12 from 22 June 2021 until at least 16 August 2021.

Please also visit our website for details and confirmation of any public events that will be held during the consultation period should the Government COVID-19 restrictions allow. We will also publish on our website any pick-up locations where printed copies of the Statement of Community Consultation, brochure, response form and memory sticks with all the consultation materials can be collected, again provided this is possible in line with any Government COVID-19 restrictions.

Please contact the project team via the contact details below to request a hard copy of the Statement of Community Consultation free of charge.

Please note: Consultation materials will be available from the start of the consultation date on the website and at pick up locations subject to the government COVID road map, as detailed, not in advance.

The proposed scheme is an Environmental Impact Assessment development, which means a Preliminary Environmental Information Report has been produced (to describe the environmental effects of the scheme) and is being consulted on alongside the other consultation documents. It also means that an Environmental Statement will be produced and submitted with the application in due course.

Contact the team on
Email: A12chelmsfordA120wide@highwaysengland.co.uk
Address: A12 Project Team, Highways England, Woodlands, Mantion Lane, Bedford, MK41 7LW
Telephone: 0300 123 5000 (Monday to Friday 09.00 - 17.00)

Registered office: Bridge House, 1 Walnut Tree Close, Guildford GU1 4LZ
Highways England Company Limited registered in England and Wales number 09346363

Legal and Public Notices

SECTION 48 PLANNING ACT 2008
REGULATIONS OF THE INFRASTRUCTURE PLANNING (APPLICATIONS: PRESCRIBED FORMS AND PROCEDURE) REGULATIONS 2009
A12 CHELMSFORD TO A120 WIDENING SCHEME
NOTICE PUBLICISING A PROPOSED APPLICATION FOR A DEVELOPMENT CONSENT ORDER

HIGHWAYS ENGLAND COMPANY LIMITED of Bridge House, 1 Walnut Tree Close, Guildford, GU1 4LZ (‘the Applicant’) proposes to make an application (‘the Application’) under Section 37 of the Planning Act 2008 to the Secretary of State for Transport for a Development Consent Order.

The Application is for the proposed A12 Chelmsford to A120 widening scheme in Essex, England.

The proposed scheme’s main proposals are, in summary:

- creation of two bypasses, one between junctions 22 to 23 and another between junctions 24 to 25
- widening of the dual carriageway from two to three lanes in each direction from Hatfield Feventer to Marks Tey
- improvements to junctions 19 and 25
- construction of new junctions 21, 22 and 24 providing access to the A12 both northbound and southbound
- removal of existing junctions 20a, 20b and 23
- provide new and improved existing walking, cycling and horse riding routes
- provide new local roads access and improve existing access to the proposed junctions
- provide environmental mitigation
- improve the safety performance of the road especially at the junctions and slip roads
- provide utility diversions where necessary
- remove all direct private access onto the A12 and redirect access via local roads and junctions
- temporary construction areas and access roads, together with works to secure vehicular and/or pedestrian means of access including the creation of new tracks, footpaths, and/or widening, upgrades, creation of bell mouths, creation of temporary slip roads and improvements to existing tracks, footpaths and roads
- permanent and/or temporary compulsory acquisition (if required) of land and/or rights for the scheme
- overriding easements and other rights over or affecting land for the scheme
- the application and/or discontinuation of legislation relevant to the scheme including, amongst others, legislation relating to compulsory purchase
- such ancillary, incidental and consequential provisions, permits or consents as necessary and/or convenient.

The proposed scheme includes changes to a number of existing utilities. These changes include the diversion of two high pressure gas pipelines operated by Cadent Gas Limited. The first high pressure gas pipeline is located between Springfield in Chelmsford and Little Braxted running along the southern side of the A12 within the local authority areas of Chelmsford and Braintree. The second is located between the Witham Bypass and Little Braxted running along the south of the A12 also in the local authority area of Braintree (the Diversion). To the extent that the Divisions satisfy the criteria to be considered an NSIP under section 20 of the Planning Act 2008, the Divisions will be treated as NSIPs in their own right.

Even though the Divisions may be treated as NSIPs in their own right, as they are part of the proposed scheme they will form part of the application for development consent which will be made by Highways England to the Secretary of State for Transport. To the extent the Divisions are an NSIP in their own right they would also be considered against the relevant energy National Policy Statements within the application.

The proposed scheme is an Environmental Impact Assessment development (‘EIA development’), as defined by The Infrastructure Planning (Environmental Impact Assessment) Regulations 2017. An Environmental Statement will be submitted as part of the Application. A Preliminary Environmental Information Report (PEIR) forms part of the consultation material.

Consultation on the proposals will take place from 22 June 2021 to 16 August 2021. The best way to find out about the proposed scheme is to visit our website (www.highwaysengland.co.uk/A12) where we will have an online exhibition and hold webinars.

Please also visit our website for details of any public events that we will be hosting should the Government COVID-19 restrictions allow these to take place during the consultation period. We will also publish on our website any pick-up locations where printed copies of the brochure, response form and memory sticks with all the consultation materials can be collected, provided this is possible in line with any Government COVID-19 restrictions.

Copies of the consultation materials including all plans and maps showing the nature and location of the proposed scheme will be available online free of charge from 22 June 2021 until at least the end of the consultation period at www.highwaysengland.co.uk/A12.

An electronic copy of the consultation documents can be supplied free of charge on a memory stick. A paper copy of the consultation documents can also be supplied, but there will be a reasonable charge for paper copies to cover the cost of printing and postage up to a charge of £220 for a complete set of documents.

Please contact Highways England using the email address, postal address or telephone number provided below to make a request for or any questions about the consultation materials:

Email: A12chelmsfordA120wide@highwaysengland.co.uk
Telephone: 0300 123 5000
Post: FREEPOST A12 widening

Any person may comment on the proposals or otherwise respond to this publicity. Responses must be received between 22 June 2021 and 16 August 2021.

A consultation response form is available as part of the consultation materials available online. When providing your response, please include your name and address or, if you would prefer your comments to be anonymous, your postcode only. Please also confirm the nature of your interest in the proposed scheme. Please supply any response to:

Email: A12chelmsfordA120wide@highwaysengland.co.uk
Online: www.highwaysengland.co.uk/A12
Address: FREEPOST A12 widening

Responses must be received no later than 23:59pm on the 16 August 2021.

Highways England will consider and have regard to all responses when developing the proposed scheme and the Application for a Development Consent Order once consultation has closed. Responses will form the basis of a Consultation Report that will be submitted with the Application and is one of the factors taken into consideration by the Secretary of State when deciding whether the Application can be accepted for examination. Therefore, in providing any comment, it should be borne in mind that the substance of it may be communicated to others as part of the Consultation Report.

If you would like further information about this notice, the consultation or the proposed scheme, please contact the project team by using one of the contact methods provided above.

Shah Hussain, A12 Senior Project Manager, Highways England, 22 June 2021

GEORGE MICHAEL AUTON (deceased)
Pursuant to the Trustee Act 1925 any person having a claim against or an interest in the Estate of the above named, late of consultants (limited) road, having its branch 877 RB, who died on 20/12/2020, are required to send written particulars thereof to the undersigned on or before 30/06/2021, after which date the Estate will be distributed having regard only to the claims and interests of which they have had notice.

BRADDOCK AND SNOW
Montagu House 16 High Street Huddersfield West Yorkshire EH1 8HA.

agriculture

To Advertise

01473 324544

Agricultural

Screened Soil For Sale

£120+VAT per 20 cubic yard load

Free Local Delivery

Call Today

01206 262605

TG ASKEW

All Grades of road plantings. Aggregates, crushed concrete and hardcore, Type 1, Silica sand, 40/20 clean granite, Chopped rubber for horse manures, Top soil all grades (40/20 mm), Lump Chalk.

CALL 01379 388156
www.tgaskew.co.uk

mydate24

TAKE THE PLUNGE TODAY!

SEARCH FOR SINGLES WITH SHARED INTERESTS at mydate24.co.uk

Shoot. Share. Socialise at **iWitness24.co.uk**

call us to sell your things
01473 233233

business

To Advertise

01473 324544

anything!

Plant & Machinery

property

To Advertise

01473 233233

Removals & Storage

Owens Removals

COLLECTION, DELIVERIES & CLEARANCE
24 HOUR / 7 DAY SERVICE
(01473) 232728
07837 735040

WANTED FORKLIFTS

All gas/diesel/electric forklifts, tractors, diggers, bobcats, site machinery, running and non running, any incomplete, scrap, we buy them all.

Any Age Any Condition
Cash on collection.
Tel. 07944 620339 (mob)
7 days, anytime.

WANTED

All types of plant vehicles, agricultural machinery, and farm diggers etc.

FAST PAYMENT

Tel: 07930 827694

find something!

HIGHWAYS AD BOOKING

Date: 01/07/2021
Penna Ref: 69482300003 **GPC Code: GPC/183117**
Publication: East Anglian Daily Times

40

Thursday, 1 July 2021 | East Anglian Daily Times

**SECTION 48 PLANNING ACT 2008
REGULATION 4 OF THE INFRASTRUCTURE PLANNING (APPLICATIONS: PRESCRIBED FORMS AND PROCEDURES) REGULATIONS 2008
A12 CHELMSFORD TO A120 WIDENING SCHEME
NOTICE PUBLISHING A PROPOSED APPLICATION FOR A DEVELOPMENT CONSENT ORDER**

HIGHWAYS ENGLAND COMPANY LIMITED of Bridge House, 1 Walnut Tree Close, Guildford, GU1 4LZ (the Applicant) proposes to make an application (the Application) under Section 37 of the Planning Act 2008 to the Secretary of State for Transport for a Development Consent Order.

The Application is for the proposed A12 Chelmsford to A120 widening scheme in Essex, England.

The proposed scheme's main proposals are, in summary:

- creation of two bypasses, one between junctions 22 to 23 and another between junctions 24 to 25
- widening of the dual carriageway from two to three lanes in each direction from Hatfield Peverel to Marks Tey
- improvements to junctions 19 and 25
- construction of new junctions 21, 22 and 24 providing access to the A12 both northbound and southbound
- removal of existing junctions 20a, 20b and 23
- provide new and improved existing walking, cycling and horse riding routes
- provide new local roads access and improve existing access to the proposed junctions
- provide environmental mitigation
- improve the safety performance of the road especially at the junctions and slip roads
- provide utility diversions where necessary
- remove all direct private access onto the A12 and redirect access via local roads and junctions
- temporary construction areas and access roads, together with works to secure vehicular and/or pedestrian means of access including the creation of new tracks, footpaths, and/or widening, upgrades, creation of ball mounds, creation of temporary slip roads and improvements to existing tracks, footpaths and roads
- permanent and/or temporary compulsory acquisition (if required) of land and/or rights for the scheme
- the application and/or discontinuation of legislation relevant to the scheme including, amongst others, legislation relating to compulsory purchase
- such ancillary, incidental and consequential provisions, permits or consents as necessary and/or convenient

The proposed scheme includes changes to a number of existing utilities. These changes include the diversion of two high pressure gas pipelines operated by Cadent Gas Limited. The first high pressure gas pipeline is located between Springfield in Chelmsford and Little Braxted running along the southern side of the A12 within the local authority areas of Chelmsford and Braintree. The second is located between the Witham Bypass and Little Braxted running along the south of the A12 also in the local authority area of Braintree (the Diversions). To the extent that the Diversions satisfy the criteria to be considered an NSIP under section 20 of the Planning Act 2008, the Diversions will be treated as NSIPs in their own right.

Even though the Diversions may be treated as NSIPs in their own right, as they are part of the proposed scheme they will form part of the application for development consent which will be made by Highways England to the Secretary of State for Transport. To the extent the Diversions are an NSIP in their own right they would also be considered against the relevant energy National Policy Statements within the application.

The proposed scheme is an Environmental Impact Assessment development ('EIA development'), as defined by The Infrastructure Planning (Environmental Impact Assessment) Regulations 2017. An Environmental Statement will be submitted as part of the Application. A Preliminary Environmental Information Report (PEIR) forms part of the consultation material.

Consultation on the proposals will take place from **22 June 2021 to 16 August 2021**. The best way to find out about the proposed scheme is to visit our website (www.highwaysengland.co.uk/A12) where we will have an online exhibition and hold webinars.

Please also visit our website for details of any public events that we will be hosting should the Government COVID-19 restrictions allow these to take place during the consultation period. We will also publish on our website any pick-up locations where printed copies of the brochure, response form and memory sticks with all the consultation materials can be collected, provided this is possible in line with any Government COVID-19 restrictions.

Copies of the consultation materials including all plans and maps showing the nature and location of the proposed scheme will be available online free of charge from 22 June 2021 until at least the end of the consultation period at www.highwaysengland.co.uk/A12.

An electronic copy of the consultation documents can be supplied free of charge on a memory stick. A paper copy of the consultation documents can also be supplied, but there will be a reasonable charge for paper copies to cover the cost of printing and postage up to a charge of £220 for a complete set of documents.

Please contact Highways England using the email address, postal address or telephone number provided below to make a request for or any questions about the consultation materials:

Email: A12chelmsfordA120wide@highwaysengland.co.uk
Telephone: 0200 123 5000
Post: FREEPOST A12 widening

Any person may comment on the proposals or otherwise respond to this publicity. Responses must be received between **22 June 2021 and 16 August 2021**. A consultation response form is available as part of the consultation materials available online. When providing your response, please include your name and address or, if you would prefer your comments to be anonymous, your postcode only. Please also confirm the nature of your interest in the proposed scheme. Please supply any response to:

Email: A12chelmsfordA120wide@highwaysengland.co.uk
Online: www.highwaysengland.co.uk/A12
Address: FREEPOST A12 widening

Responses must be received no later than 23:59pm on the 16 August 2021.

Highways England will consider and have regard to all responses when developing the proposed scheme and the Application for a Development Consent Order once consultation has closed. Responses will form the basis of a Consultation Report that will be submitted with the Application and is one of the factors taken into consideration by the Secretary of State when deciding whether the Application can be accepted for examination. Therefore, in providing any comment, it should be borne in mind that the substance of it may be communicated to others as part of the Consultation Report.

If you would like further information about this notice, the consultation or the proposed scheme, please contact the project team by using one of the contact methods provided above.

Shah Hussain, A12 Senior Project Manager, Highways England, 22 June 2021

**A12 CHELMSFORD TO A120 WIDENING
PUBLIC CONSULTATION
HAVE YOUR SAY**

We are holding a public consultation on proposals to widen the existing A12 between junctions 19 and 25 to three lanes in each direction (where it is not already) and create a three-lane bypass in each direction at Rivenhall End. The proposals also include a bypass between junctions 24 (Feering) and 25 (A120 Marks Tey interchange). For more information, visit our online exhibition at www.highwaysengland.co.uk/A12

Give us your views

Online via the response form at www.highwaysengland.co.uk/A12

- Complete the consultation response form available from the pick-up locations and return the form to **FREEPOST A12 WIDENING**
- Email your response to A12chelmsfordA120wide@highwaysengland.co.uk
- Write to us at **FREEPOST A12 WIDENING**

All responses should be returned by 11.59pm on Monday 16 August 2021.

Subject to the government's COVID-19 guidelines, we plan to hold public information events. Here you can find out more about the proposed scheme and speak to members of the project team who will be happy to answer any questions you may have.

Public information events

Location	Date/Time	Phone number
Rivenhall Hotel Rivenhall End, Witham, CM8 3HB	Thursday 8 July 2021 2pm - 8pm	01376 516969
Spring Lodge Community Centre Powers Hall End, Witham, CM8 2HE	Saturday 10 July 2021 12pm - 5pm	01376 511042
St Andrew's Parish Church Church Road, Hatfield Peverel, CM3 2LE	Thursday 15 July 2021 2pm - 8pm	01245 380958
Marks Tey Village Hall Old London Road, Marks Tey, Colchester, CO6 1EJ	Friday 23 July 2021 2pm - 8pm	01206 213250
Springfield Parish Hall St Augustine's Way, Springfield, Chelmsford, CM1 6GX	Saturday 24 July 2021 12pm - 5pm	01245 466313
Feering Community Centre Coggeshall Road, Feering, Colchester, CO5 9QB	Tuesday 27 July 2021 2pm - 8pm	01376 572467

Pick-up locations

You can get a copy of the consultation brochure and supporting materials at the following locations:

- Braintree Library, Fairfield Road, Braintree, CM7 3YL, 0345 603 7628
- Chelmsford City Council Customer Service Centre, Duke Street, Chelmsford, CM1 1JE, 01245 606606
- Colchester Library and Community Hub, Colchester Library, Trinity Square, Colchester, CO1 1JB, 0345 603 7628
- Copford Village Hall, School Road, Copford, Colchester, CO6 1BX, 01206 211295
- Essex County Council, County Hall, Market Road, Chelmsford, CM1 1QH, 0345 743 0430
- Hatfield Peverel Library, The Street, Hatfield Peverel, Chelmsford, CM3 2DP, 0345 603 7628
- High Chelmer Shopping Centre, 15A Exchange Way, Chelmsford, CM1 1XB, 01245 260755
- Kelvedon Library, Aylett's Foundation School, Maldon Road, Kelvedon, CO5 9BA, 0345 603 7628
- Maldon Town Council, Market Hill, Maldon, CM9 4RL, 01621 857373
- Marks Tey Parish Council, Old London Road, Marks Tey, Colchester, CO6 1EJ, 01206 213250
- Springfield Library, St Augustine's Way, Springfield, Chelmsford, CM1 6GX, 0345 603 7628
- St Mary's Parish Church, Easthorpe Road, Easthorpe, Colchester, CO5 9HD, 01206 738759
- Tiptree Library, Rectory Road, Tiptree, CO5 0SX, 0345 603 7628
- Witham Library, 18 Newland Street, Witham, CM8 2AQ, 0345 603 7628

If you have any queries please contact the project team by email at A12chelmsfordA120wide@highwaysengland.co.uk or by calling 0300 123 5000.

JOBS MATCHED TO YOUR CV


**Look local with
jobs24.co.uk**

PAPER POWER

60% of the energy used to produce paper and paper packaging in Europe comes from renewable sources.

Discover the story of paper
www.lovepaper.org

Source: Confederation of European Paper Industries (CEPI), 2018. CEPI represents 92% of European pulp and paper production. Love Paper is a registered trademark for Leo Sides Ltd. Registered in the UK, US, and other countries and used with permission.



3.2.2 Essex Chronicle

HIGHWAYS AD BOOKING

Date: 24/06/2021

Penna Ref: 69451700003 GPC Code: GPC/183130

Publication: Essex Chronicle

56 CHRONICLE THURSDAY, JUNE 24, 2021

Public Notices

Public Notices

**SECTION 48 PLANNING ACT 2008
REGULATION 4 OF THE INFRASTRUCTURE PLANNING
(APPLICATIONS, PREPARED FORMS AND PROCEDURE) REGULATIONS 2009
A12 CHELMSFORD TO A120 WIDENING SCHEME
NOTICE PUBLISHING A PROPOSED APPLICATION FOR A DEVELOPMENT CONSENT ORDER**

HIGHWAYS ENGLAND COMPANY LIMITED of Bridge House, 1 Walnut Tree Close, Guildford, GU1 4LZ
(the Applicant) proposes to make an application (the Application) under Section 37 of the Planning Act 2008 to the Secretary of State for Transport for a Development Consent Order.

The Application is for the proposed A12 Chelmsford to A120 widening scheme in Essex, England.

The proposed scheme's main proposals are, in summary:

- creation of two bypasses, one between junctions 22 to 23 and another between junctions 24 to 25
- widening of the dual carriageway from two to three lanes in each direction from Hatfield Peveler to Marks Tey
- improvements to junctions 19 and 25
- construction of new junctions 21, 22 and 24 providing access to the A12 both northbound and southbound
- removal of existing junctions 20a, 20b and 23
- provide new and improved existing walking, cycling and horse riding routes
- provide new local roads access and improve existing access to the proposed junctions
- provide environmental mitigation
- improve the safety performance of the road especially at the junctions and slip roads
- provide utility diversions where necessary
- remove all direct private access onto the A12 and redirect access via local roads and junctions
- temporary construction areas and access roads, together with works to secure vehicular and/or pedestrian means of access including the creation of new tracks, footpaths, and/or widening, upgrades, creation of bell mouths, creation of temporary slip roads and improvements to existing tracks, footpaths and roads
- permanent and/or temporary compulsory acquisition (if required) of land and/or rights for the scheme
- overriding easements and other rights over or affecting land for the scheme
- the application and/or discontinuation of legislation relevant to the scheme including, amongst others, legislation relating to compulsory purchase
- such ancillary, incidental and consequential provisions, permits or consents as necessary and/or convenient

The proposed scheme includes changes to a number of existing utilities. These changes include the diversion of two high pressure gas pipelines operated by Cadent Gas Limited. The first high pressure gas pipeline is located between Springfield in Chelmsford and Little Braxted running along the southern side of the A12 within the local authority areas of Chelmsford and Braintree. The second is located between the Witham Bypass and Little Braxted running along the south of the A12 also in the local authority areas of Braintree (the Diversions). To the extent that the Diversions satisfy the criteria to be considered an NSIP under section 20 of the Planning Act 2008, the Diversions will be treated as NSIPs in their own right.

Even though the Diversions may be treated as NSIPs in their own right, as they are part of the proposed scheme they will form part of the application for development consent which will be made by Highways England to the Secretary of State for Transport. To the extent the Diversions are an NSIP in their own right they would also be considered against the relevant energy National Policy Statements within the application.

The proposed scheme is an Environmental Impact Assessment development (EIA development), as defined by the Infrastructure Planning (Environmental Impact Assessment) Regulations 2017. An Environmental Statement will be submitted as part of the Application. A Preliminary Environmental Information Report (PEIR) forms part of the consultation material.

Consultation on the proposals will take place from **22 June 2021 to 16 August 2021**. The best way to find out about the proposed scheme is to visit our website (www.highwaysengland.co.uk/A12) where we will have an online exhibition and hot desk webinars.

Please also visit our website for details of any public events that we will be hosting should the Government COVID-19 restrictions allow these to take place during the consultation period. We will also publish on our website any pick-up locations where printed copies of the brochure, response form and memory sticks with all the consultation materials can be collected, provided this is possible in line with any Government COVID-19 restrictions.

Copies of the consultation materials including all plans and maps showing the nature and location of the proposed scheme will be available online free of charge from 22 June 2021 until at least the end of the consultation period at www.highwaysengland.co.uk/A12.

An electronic copy of the consultation documents can be supplied free of charge on a memory stick. A paper copy of the consultation documents can also be supplied, but there will be a reasonable charge for paper copies to cover the cost of printing and postage up to a charge of £220 for a complete set of documents.

Please contact Highways England using the email address, postal address or telephone number provided below to make a request or for any questions about the consultation materials.

- Email: A12chelmsfordA120wide@highwaysengland.co.uk
- Telephone: 0300 123 5000
- Post: FREEPOST A12 widening

Any person may comment on the proposals or otherwise respond to this publicity. Responses must be received between 22 June 2021 and 16 August 2021. A consultation response form is available as part of the consultation materials available online. When providing your response, please include your name and address or, if you would prefer your comments to be anonymous, your postcode only. Please also confirm the nature of your interest in the proposed scheme. Please supply any response to:

- Email: A12chelmsfordA120wide@highwaysengland.co.uk
- Online: www.highwaysengland.co.uk/A12
- Address: FREEPOST A12 widening

Responses must be received no later than 23:59pm on the 16 August 2021.

Highways England will consider and have regard to all responses when developing the proposed scheme and the Application for a Development Consent Order once consultation has closed. Responses will form the basis of a Consultation Report that will be submitted with the Application and is one of the factors taken into consideration by the Secretary of State when deciding whether the Application can be accepted for examination. Therefore, in providing any comment, it should be borne in mind that the substance of it may be communicated to others as part of the Consultation Report.

If you would like further information about this notice, the consultation or the proposed scheme, please contact the project team by using one of the contact methods provided above.

Shah Hussain, A12 Senior Project Manager, Highways England, 22 June 2021

**Notice of Consultation
A12 Chelmsford to A120
widening scheme**

Section 47 Planning Act 2008
Notice Publicising a Statement of Community Consultation

Highways England is planning to widen the A12 from junction 19 Boreham Interchange to junction 25 A120 Marks Tey, which includes the following proposals:

- creation of two bypasses, one between junctions 22 to 23 and another between junctions 24 to 25
- widening of the dual carriageway from two to three lanes in each direction from Hatfield Peveler to Marks Tey
- improvements to junctions 19 and 25
- construction of new junctions 21, 22 and 24 providing access to the A12 both northbound and southbound
- removal of existing junctions 20a, 20b and 23
- provide new and improved existing walking, cycling and horse riding routes
- provide new local roads access and improve existing access to the proposed junctions
- provide environmental mitigation
- improve the safety performance of the road especially at the junctions and slip roads
- provide utility diversions where necessary
- remove all direct private access onto the A12 and redirect access via local roads and junctions
- temporary construction areas and access roads, together with works to secure vehicular and/or pedestrian means of access including the creation of new tracks, footpaths, and/or widening, upgrades, creation of bell mouths, creation of temporary slip roads and improvements to existing tracks, footpaths and roads
- permanent and/or temporary compulsory acquisition (if required) of land and/or rights for the scheme
- overriding easements and other rights over or affecting land for the scheme
- the application and/or discontinuation of legislation relevant to the scheme including, amongst others, legislation relating to compulsory purchase
- such ancillary, incidental and consequential provisions, permits or consents as necessary and/or convenient

The proposed scheme includes changes to a number of existing utilities. These changes include the diversion of two high pressure gas pipelines operated by Cadent Gas Limited. The first high pressure gas pipeline is located between Springfield in Chelmsford and Little Braxted running along the southern side of the A12 within the local authority areas of Chelmsford and Braintree. The second is located between the Witham Bypass and Little Braxted running along the south of the A12 also in the local authority area of Braintree (the Diversions). To the extent that the Diversions satisfy the criteria to be considered an NSIP under section 20 of the Planning Act 2008, the Diversions will be treated as NSIPs in their own right.

Even though the Diversions may be treated as NSIPs in their own right, as they are part of the proposed scheme they will form part of the application for development consent which will be made by Highways England to the Secretary of State for Transport. To the extent the Diversions are an NSIP in their own right they would also be considered against the relevant energy National Policy Statements within the application.

We intend to make an application to the Planning Inspectorate under Section 37 of the Planning Act 2008 for a Development Consent Order to authorise construction, operation and maintenance of the proposed scheme.

Before making the application, we must produce a document called the Statement of Community Consultation setting out how we will consult the local community about our proposals. We must also make this statement available for inspection by the public and publish this notice stating where and when the statement can be inspected. We must carry out consultation in accordance with the statement.

This notice contains a summary of the consultation details. However, full details of the consultation can be found in the Statement of Community Consultation. This can be viewed online along with our consultation materials at www.highwaysengland.co.uk/A12 from 22 June 2021 until at least 16 August 2021.

Please also visit our website for details and confirmation of any public events that will be held during the consultation period should the Government COVID-19 restrictions allow. We will also publish on our website any pick-up locations where printed copies of the Statement of Community Consultation, brochure, response form and memory sticks with all the consultation materials can be collected, again provided this is possible in line with any Government COVID-19 restrictions.

Please contact the project team via the contact details below to request a hard copy of the Statement of Community Consultation free of charge.

Please note: Consultation materials will be available from the start of the consultation date on the website and at pick up locations subject to the government COVID road map, as detailed, not in advance.

The proposed scheme is an Environmental Impact Assessment development, which means a Preliminary Environmental Information Report has been produced (to describe the environmental effects of the scheme) and is being consulted on alongside the other consultation documents. It also means that an Environmental Statement will be produced and submitted with the application in due course.

Contact the team on
Email: A12chelmsfordA120wide@highwaysengland.co.uk
Address: A12 Project Team, Highways England, Woodlands, Manton Lane, Bedford, MK41 7LW
Telephone: 0300 123 5000 (Monday to Friday 09.00 - 17.00)

Registered office Bridge House, 1 Walnut Tree Close, Guildford GU1 4LZ
Highways England Company Limited registered in England and Wales number 09346363

LICENSING ACT 2003 NOTICE OF APPLICATION FOR A PREMISES LICENCE UNDER SECTION 17

Notice is hereby given that on the 21st June 2021, **Merets Limited** applied to London Borough of Havering Council for a Premises Licence in respect of premises **Merets Burgers**, Sarnes Avenue, Retail Park, Romford RM7 7DZ. The proposed licensable activities are: 1. The sale by retail of alcohol on Monday to Friday between the hours of 07.00 to 23.00. Any representations by a responsible authority or any other person regarding this application must be received in writing by: The Licensing Authority, London Borough of Havering Council, Town Hall, Main Road, Romford RM1 3DD, www.havering.gov.uk no later than the 19th July 2021 stating the grounds for representations to the register of London Borough of Havering Council and the receipt of the application may be inspected at the above address. Full details of the application can be inspected during normal business hours. It is an offence knowingly or recklessly to make a false statement in connection with an application. The time for which a person is liable on summary conviction for the offence is unlimited.

Good Vehicle Operator's License
Vertical Scaffolding Ltd of Highgate Farm, Rostedeer, Chesham, Chesham CH8 5BZ is applying for a license to use Highways Fire, Restoration Centres, Chesham CH8 8BS as an operating centre for 1 good vehicle and trailers. Owners or occupiers of land (including buildings) near the operating centre who believe there is use or enjoyment of that land would be affected, are invited to write representations to the Traffic Commissioner at Highgate House, 386, Highgate Lane, Leyland, L29 6NP, stating their reasons, within 21 days of this notice. Representations must be the same case and a copy of their representations to the applicant at the address given at the top of this notice. A Guide to Making Representations is available from the Traffic Commissioner's office.

DID YOU KNOW?
You can now book your PUBLIC NOTICE by visiting bookanad.com
For help booking online call our team on **01227 907972** 9am-5pm Mon-Fri

Self-Serve Online

totallylegal Apply for the latest Paralegal and Legal Secretary jobs

Self-Serve online
Any item any price free online

marketplacelive.co.uk Your local place to buy and sell

HIGHWAYS AD BOOKING

Date: 01/07/2021

Penna Ref: 69481100005

GPC Code: GPC/183145

Publication: Essex Chronicle

Public Notices

Public Notices



SECTION 48 PLANNING ACT 2008 REGULATION 4 OF THE INFRASTRUCTURE PLANNING (APPLICATIONS: PRESCRIBED FORMS AND PROCEDURE) REGULATIONS 2009 A12 CHELMSFORD TO A120 WIDENING SCHEME NOTICE PUBLISHING A PROPOSED APPLICATION FOR A DEVELOPMENT CONSENT ORDER

HIGHWAYS ENGLAND COMPANY LIMITED of Bridge House, 1 Walnut Tree Close, Guildford, GU1 4LZ (the Applicant) proposes to make an application (the Application) under Section 37 of the Planning Act 2008 to the Secretary of State for Transport for a Development Consent Order.

The Application is for the proposed A12 Chelmsford to A120 widening scheme in Essex, England.

The proposed scheme's main proposals are, in summary:

- creation of two bypasses, one between junctions 22 to 23 and another between junctions 24 to 25
- widening of the dual carriageway from two to three lanes in each direction from Hatfield Pavement to Marks Tey
- improvements to junctions 19 and 25
- construction of new junctions 21, 22 and 24 providing access to the A12 both northbound and southbound
- removal of existing junctions 20a, 20b and 23
- provide new and improved existing walking, cycling and horse riding routes
- provide new local roads access and improve existing access to the proposed junctions
- provide environmental mitigation
- improve the safety performance of the road especially at the junctions and slip roads
- provide utility diversions where necessary
- remove all direct private access onto the A12 and redirect access via local roads and junctions
- temporary construction areas and access roads, together with works to secure vehicular and/or pedestrian means of access including the creation of new tracks, footpaths, and/or widening, upgrades, creation of ball mounds, creation of temporary slip roads and improvements to existing tracks, footpaths and roads
- permanent and/or temporary compulsory acquisition (if required) of land and/or rights for the scheme
- overriding easements and other rights over or affecting land for the scheme
- the application and/or discontinuation of legislation relevant to the scheme including, amongst others, legislation relating to compulsory purchase
- such ancillary, incidental and consequential provisions, permits or consents as necessary and/or convenient

The proposed scheme includes changes to a number of existing utilities. These changes include the diversion of two high pressure gas pipelines operated by Cadent Gas Limited. The first high pressure gas pipeline is located between Springfield in Chelmsford and Little Braxted running along the southern side of the A12 within the local authority areas of Chelmsford and Braintree. The second is located between the Witham Bypass and Little Braxted running along the south of the A12 also in the local authority area of Braintree (the Diversion). To the extent that the Diversion satisfies the criteria to be considered an NSIP under section 20 of the Planning Act 2008, the Diversion will be treated as NSIP in their own right. Even though the Diversion may be treated as NSIP in their own right, as they are part of the proposed scheme they will form part of the application for development consent which will be made by Highways England to the Secretary of State for Transport. To the extent the Diversion is an NSIP in their own right they would also be considered against the relevant energy National Policy Statements within the application.

The proposed scheme is an Environmental Impact Assessment development ('EIA development'), as defined by The Infrastructure Planning (Environmental Impact Assessment) Regulations 2017. An Environmental Statement will be submitted as part of the Application. A Preliminary Environmental Information Report (PEIR) forms part of the consultation material.

Consultation on the proposals will take place from 22 June 2021 to 16 August 2021. The best way to find out about the proposed scheme is to visit our website (www.highwaysengland.co.uk/A12) where we will have an online exhibition and hold webinars.

Please also visit our website for details of any public events that we will be hosting should the Government COVID-19 restrictions allow these to take place during the consultation period. We will also publish on our website any pick-up locations where printed copies of the brochure, response form and memory sticks with all the consultation materials can be collected, provided this is possible in line with any Government COVID-19 restrictions.

Copies of the consultation materials including all plans and maps showing the nature and location of the proposed scheme will be available online free of charge from 22 June 2021 until at least the end of the consultation period at www.highwaysengland.co.uk/A12. An electronic copy of the consultation documents can be supplied free of charge on a memory stick. A paper copy of the consultation documents can also be supplied, but there will be a reasonable charge for paper copies to cover the cost of printing and postage up to a charge of £220 for a complete set of documents. Please contact Highways England using the email address, postal address or telephone number provided below to make a request or for any questions about the consultation materials.

Email: A12chelmsforda120wide@highwaysengland.co.uk
Telephone: 0300 123 5000
Post: FREEPOST A12 widening

Any person may comment on the proposals or otherwise respond to this publicity. Responses must be received between 22 June 2021 and 16 August 2021. A consultation response form is available as part of the consultation materials available online. When providing your response, please include your name and address or, if you would prefer your comments to be anonymous, your postcode only. Please also confirm the nature of your interest in the proposed scheme. Please supply any response to:

Email: A12chelmsforda120wide@highwaysengland.co.uk
Online: www.highwaysengland.co.uk/A12
Address: FREEPOST A12 widening

Responses must be received no later than 23:59pm on the 16 August 2021. Highways England will consider and have regard to all responses when developing the proposed scheme and the Application for a Development Consent Order once consultation has closed. Responses will form the basis of a Consultation Report that will be submitted with the Application and is one of the factors taken into consideration by the Secretary of State when deciding whether the Application can be accepted for examination. Therefore, in providing any comment, it should be borne in mind that the substance of it may be communicated to others as part of the Consultation Report.

If you would like further information about this notice, the consultation or the proposed scheme, please contact the project team by using one of the contact methods provided above.

Shah Hussain, A12 Senior Project Manager, Highways England, 22 June 2021

Any item any price free online

Find an out of this world bargain online

marketplace5.com
Your local place to buy and sell

ADVERTISING FEATURE

DATE LOCALLY LIFE IS LOCAL ESSEX
FIND SOMEONE SPECIAL TODAY

NEW TEXT DATING SERVICE. 100% MORE LOCAL MEMBERS. TEXT MATCH TO 80098

HERES HOW TO USE YOUR DATE LOCALLY DATING SERVICE ...

To place YOUR advert call: **0844 693 6525**
E10 SMS CHAT CREDIT
Use the instructions. You will only get £10.50 credit.

To REPLY to numbers call: **0906 515 4372**
calls cost £1.50 per min plus your phone company's access charge. Have the advert's 6 digit box no written down and dial it promptly when you get. Don't forget to leave contact details for replies.

Place YOUR advert by text:
Simply text REG followed by your first name, date of birth, area and your advert (max 155 characters) and send to 80098. Standard network rates apply.

Place YOUR ad by text:
Simply text REG followed by your first name, date of birth, area and your advert (max 155 characters) and send to 80098. Standard network rates apply.

Been left a message?
Pickup your replies on: **0906 515 4373**
calls cost £1.50 per min plus your phone company's access charge.

Date online visit:
datelocally.brentwoodgazette.co.uk

New text dating service, 100's more local members. Txt match to 80098

FEMALE SEEKING

REMEMBER: Call cost £1.50 per minute plus your phone company's access charge. Text cost £1.50 per message received.

PAULINE, 48, confident fun female bored of spending time alone, looking for man to share lots of laughs and good times. Tel No: 0906 515 4372 Box No: 438003

ANN, slim blonde, educated, worldly travelled, loves to live and enjoy life to the full, no preconceived expectations just looking for someone nice. Text Only. Box No: 4166901

ALEX, businesswoman, with GOSH and solvent/good lifestyle, looking for romantic male, for friendship, love and possible long-term romance. Tel No: 0906 515 4372 Box No: 436667

HELEN young looking 61, single mum to one, tall, slim and attractive, WLTM intelligent male for good conversations and adult matters. 45+ Text Only. Box No: 4109360

PAM 40s, petite brunette, blue eyes sexy and fun, looking for similar kind, laid back male to sweep her off her feet. Tel No: 0906 515 4372 Box No: 437981

MY name is Pauline, 48yrs, intelligent and attractive. Easy going, loves life. Loves the company of men. Tall blonde with blue eyes. Hard worker, music lover and a lover. WLTM gent, personality a must. AKA. Tel No: 0906 515 4372 Box No: 437191

CHERRIE, 41 yrs, hoping to meet a well mannered mature man. Warm and tactile. Call for something special lets get romantic. Let me give you some love. I'm very feminine and romantic. Just waiting for you. AKA. Tel No: 0906 515 4372 Box No: 437199

AMANDA, 45, single female, blue eyes, curvy, really pretty with lovely smile, loves music, nights out. WLTM loving male for dates and hospital LTR. Text Only. Box No: 4126065

NICOLA, 44, divorced female, OHAC, likes to enjoy life and looking for someone similar to enjoy it with, so lets get in touch. Text Only. Box No: 4095145

47 year old lady, tall black lady, solvent single mum. Fun loving with a naughty side. Seeking some one of my fun with fun man. All calls welcome. Tel No: 0906 515 4372 Box No: 437197

MALE

FLUXX, 40, adventurous spontaneous, who loves to live life to the full seeks similar open-minded guy for fun times and hopefully much more. Text Only. Box No: 4105662

EASY going attractive blonde lady seeks fun loving man for some fun times. 48yrs young with an open mind. Age is just a number so if you are up for some fun all the time. Tel No: 0906 515 4372 Box No: 4145626

JULIA, 48 single nurse, tall, leggy, brown hair, green eyes, attractive, loves theatre, Art, travel, good conversation. WLTM NS active professional guy 45 - 70. Text Only. Box No: 4145626

48YR old attractive blonde lady seeks a gent of any age with a good personality. She has a wicked side and looking for some male companionship. AKA. Tel No: 0906 515 4372 Box No: 437193

SLIM busty lady, 36yrs, brunette, has a naughty side and hoping to find a broad minded gent. Tel No: 0906 515 3005 Box: 437465

INDEPENDENT professional lady, 40, loves countryside and all things in life. Hoping to find a gent for fun times. Tel No: 0906 515 3018 Box: 437495

LINDA, 40s, attractive nurse looking for loving relationship with male with GOSH, who like me is lonely and just looking for that special person. Tel No: 0906 515 4372 Box No: 437139

STRICT lady, 37 wants you to call her today. You should be over 55 and know your place. Tel No: 0906 515 3024 Box: 437507

PAT, attractive, slim, curvy, hard to draw out romance just the fun stuff to fit into my busy life. Tel No: 0906 515 4372 Box No: 437117

CURVY lady, mid 40s with a happy go lucky view on life hopes to meet similar minded chap of any age. Tel No: 0906 515 3030 Box: 437521

SUE, 40s, enjoys cinema, meals in/out, broadminded, attentive, tactile, passionate, looking for lots of fun with Mr Wrong! Tel No: 0906 515 4372 Box No: 437101

CHRISTINE, young 60, blonde, slim, looking for an honest, caring man, for romance, companionship and a lasting relationship. Tel No: 0906 515 4372 Box No: 437057

FEMALE, 40s, seeking handsome, sweet, kind, honest, genuine guy, aged between 25-50, for talks, dates, and hopefully friendship or a relationship with laughs and fun. Text only replies. Mailbox: 7139769

RITA, 40s, divorced with no ties, fit, thin, dark hair, enjoys meals out, cosy nights in, walking, seeking male with GOSH and similar interests. Tel No: 0906 515 4372 Box No: 437037

ANNE, 50s, happy go lucky lady who loves wine drinking, is affectionate, honest, sincere and down to earth, looking for similar qualities in a companion, if that's you please call. Tel No: 0906 515 4372 Box No: 436991

MARGARET, 50s, lovely lady with blue eyes, seeking a black male, likes music, dancing and a good bottle of Wray & Nephew. Must have a sense of humour. Tel No: 0906 515 4372 Box No: 437917

ANNA, blonde petite lady with blue eyes, seeking a black male, likes music, dancing and a good bottle of Wray & Nephew. Must have a sense of humour. Tel No: 0906 515 4372 Box No: 437917

DAVID, 67, medium build, reasonable looks, kind and considerate, WLTM a happy slim female for genuine friendship and social outings. Chelmsford Area. Text only replies. Mailbox: 6859276

TALL, good looking builder, genuine, caring, great sense of humour, easy to get on with, likes music, cinema, theatre, sports, seeking female to share good times. Tel No: 0906 515 4372 Box No: 435009

MALE, 30s, hoping to meet an interesting woman to chill and bond with. Text me. Text only replies. Mailbox: 6856716

ATTRACTIVE male, 50, GOSH, kind and considerate, likes live music, sports, theatre, cinema, into travelling, keeping fit, fell walking, mountain biking, seeks female for relationship. Tel No: 0906 515 4372 Box No: 434903

BRIAN, 63, fit tall, grey hair, quite fit, very smart, lives in Waltham Abbey, WLTM a very nice lady. Tel No: 0906 515 4372 Box No: 434889

INDIAN male, 44, looking for a single, mature, honest female to pass the time in loneliness. Text me. Text only replies. Mailbox: 6825915

TALL Caribbean gent, young 50, likes keeping fit, arts, music, seeking tall, curvy, foreign female, for fun times. Text only replies. Mailbox: 6850048

GAY SEEKING

Join our Gay online service FREE visit: localgaydate.co.uk

STRICT dominant pensioner, 6ft, medium build, seeks totally submissive guy or TV, any age/occupation. Cash accommodated. Chelmsford. Tel No: 0906 515 4372 Box No: 438027

MALE, 20s, looking to meet a nice looking guy for friendship, maybe to have some naughty fun with. Text only replies. Box No: 7207465

MALE, late 20s, WLTM guy around the same age for friendship, maybe some fun. Chelmsford. Text only replies. Mailbox: 7100806

ADULTS ONLY

Try saucy contact its FREE to view visit: www.saucycontacts.co.uk

Customer support call 0207 720 7130
Mon - Fri 10am - 4pm or email us at support@jmediauk.co.uk

CALL CHARGES: DATING 18+ and have the bill payer's permission. 0844 calls cost 7 pence per min, 090 calls cost £1.55 per min, plus your phone company's access charge. Calls are recorded and may appear on your bill. TEXT: Text alerts are charged at £1.50 per week. To unsubscribe to text alerts, text DATING STOP to 63333. To cancel free match alerts, text STOP to 0771474042. For full T&Cs go to www.jmediauk.com. REPLY BY TEXT: 80098 costs £1.50 per SMS received (max 150 characters). Guaranteed up to 4 messages for each message you send. Service only available where phone icon shown. Messages are moderated. Minimum 7 messages must be sent before contact details can be exchanged. This service is not computer generated. All messages are responded to by real service users. No meetings can be guaranteed. If arranging a meeting be sure to choose a public space and do not give personal details to people you have not met. To STOP text stop to 80098. Service provided by SportAdults. Help: 0207 720 7130. ALL SERVICES: By texting any shortcode you consent to the terms of that shortcode sending you an occasional marketing message. To opt out of receiving these send NO INFO to 80098. DATA PROTECTION: Service provided by JMedia UK Ltd. Rf16 SEG, 0207 720 7130. We will collect the details you provide and once opted in may send you details of other dating services and events operated by us. We may pass your details onto the Phone-Paid Services Authority for Regulatory Purposes. Advertisers may come from our national database and from our pdc app, your ad may also appear on our dating app, see 280621



Public Notices

General Announcements

Goods Vehicle Operator's Licence
Gurreet Singh shergill Trading as London Tipplers Ltd of 38 Hillside Road Crayford DA13NS is applying for a licence to use FAIRVIEW INDUSTRIAL ESTATE, 16 MARSH WAY, RAINHAM, RM13 8JH as an operating Centre for 6 goods vehicles and 1 trailer.

Legal Notices

ROGER JAMES MIDDLETON (DECEASED)
Pursuant to the Trustee Act 1925 any persons having a claim against or an interest in the Estate of the above named late of Pauline House, 1 Court Road, Chelmsford, Essex CM1 1UE, who died on 30/07/2019, are required to send written particulars thereof to the undersigned on or before 09/09/2021, after which date the Estate will be distributed having regard only to the claims and interests of which they have had notice.

any item
any price
free online

Public Notices

A12 CHELMSFORD TO A120 WIDENING

Public information events
Subject to the government's COVID-19 guidelines, we plan to hold public information events. Here you can find out more about the proposed scheme and speak to members of the project team who will be happy to answer any questions you may have.

highways england logo and text: A12 CHELMSFORD TO A120 WIDENING HAVE YOUR SAY. We are holding a public consultation on proposals to widen the existing A12 between junctions 19 and 25 to three lanes in each direction (where it is not already) and create a three-lane bypass in each direction at Rivenhall End.

Public Notices

UNDER ROAD TRAFFIC REGULATION ACT 1984 - SECTION 14(1)(a)

THE FOLLOWING APPLIES
THE A12 TRUNK ROAD (JUNCTION 25 MARKS TEY INTERCHANGE, COLCHESTER, ESSEX) (TEMPORARY PROHIBITION OF TRAFFIC) ORDER 2021.
NOTICE IS HEREBY GIVEN that Highways England Company Limited intends to make an Order on the A12 Trunk Road in the County of Essex to enable survey works and general routine maintenance works to be carried out in safety.

THE A12 TRUNK ROAD (JUNCTION 26, EIGHT ASH GREEN, COLCHESTER, ESSEX) SLIP ROADS (TEMPORARY PROHIBITION OF TRAFFIC) ORDER 2021.

NOTICE IS HEREBY GIVEN that Highways England Company Limited intends to make an Order on the A12 Trunk Road, in the County of Essex to enable nearby local authority works to be carried out in safety.
The works would take place overnight (8pm-6am) Monday to Friday, continuing to 8am on Saturday and Sunday) and are expected to last for approximately 8 weeks starting on, or after, Monday 19 July 2021.

THE A12 TRUNK ROAD (JUNCTION 26, EIGHT ASH GREEN, COLCHESTER, ESSEX) SLIP ROADS (TEMPORARY PROHIBITION OF TRAFFIC) ORDER 2021.

NOTICE IS HEREBY GIVEN that Highways England Company Limited intends to make an Order on the A12 Trunk Road, in the County of Essex to enable nearby local authority works to be carried out in safety.
The works would take place overnight (8pm-6am) and to last for approximately 2 weeks, starting on, or after, Monday 26 July 2021.

Public Notices

CHELMSFORD CITY COUNCIL

Planning (Listed Buildings and Conservation Areas) Act 1990
Town and Country Planning (Development Management) Regulations 2015
Notice is given that the Local Planning Authority has received the following applications:

LICENSING ACT 2003 - PUBLIC NOTICE OF APPLICATION

FOR A PREMISES LICENCE CERTIFICATE (under Sections 17 of the Act)
Name of Applicant: Steven Cochrane, IN THE PARK CONCERT LTD
Postal address of premises: Admirals Park, Chelmsford, Essex CM1 2PL

Public Notices

GOODS VEHICLE OPERATOR'S LICENCE

SMIG UYGUN trading as NUTBARI LIMITED of Unit 17 Manpower Farm, Manpower Road, Wessie CM1 3PL, is applying for a licence to use Unit 17 Manpower Farm, Manpower Road, Wessie CM1 3PL, as an operating centre for 6 goods vehicles and 6 trailers.

Public Notices

DENNIS GEORGE HUMPHREY

(Deceased)
Pursuant to the Trustee Act 1925 any persons having a claim against or an interest in the Estate of the above named, late of Sherriff, Nagsale Chase, Mayland, Chelmsford, Essex CM6 6EL, who died on 17/07/2019, are required to send written particulars thereof to the undersigned on or before 09/09/2021, after which date the Estate will be distributed having regard only to the claims and interests of which they have had notice.

Public Notices

CATHERINE ANN BONNER

(Deceased)
Pursuant to the Trustee Act 1925 any persons having a claim against or an interest in the Estate of the above named, late of 9 Kerry Rise, Chelmsford, Essex CM2 6UY, who died on 02/04/2020, are required to send written particulars thereof to the undersigned on or before 09/09/2021, after which date the Estate will be distributed having regard only to the claims and interests of which they have had notice.

Public Notices

JANET PATRICIA HUMPHREY

(Deceased)
Pursuant to the Trustee Act 1925 any persons having a claim against or an interest in the Estate of the above named, late of 191/100701, are required to send written particulars thereof to the undersigned on or before 09/09/2021, after which date the Estate will be distributed having regard only to the claims and interests of which they have had notice.

Find it local
marketplace.co.uk Your local place to buy and sell

Self-Serve online
marketplace.co.uk

Love being part of something local
marketplace.co.uk Your local place to buy and sell

Booking online, what a great idea
Any item any price free online
marketplace.co.uk Your local place to buy and sell

3.2.3 Essex County Standard

HIGHWAYS AD BOOKING

Date: 25/06/2021
 Penna Ref: 69451800004 GPC Code: GPC/183130
 Publication: Essex County Standard

essexcountystandard.co.uk

June 25, 2021

45

LOCAL LISTINGS
PUBLIC NOTICES

To advertise telephone: 01206 508351
 or email: essex.public.notices@newsquest.co.uk

Planning Notices | Traffic Notices | Legal Notices | Probate Notices | Other Notices | Church and Religious Notices
 Tenders and Contracts | Goods Vehicle Operator Licences

Legal Notices

MINISTRY OF DEFENCE NOTICE

Night firing will take place on the following days during July 2021:
 Fringinghoe Ranges – Nil
 Middlewick Ranges – Nil

DUE TO OPERATIONAL COMMITMENTS FIRING INCLUDING NIGHT FIRING MAY TAKE PLACE AT EXTREMELY SHORT NOTICE, AFTER THE DATE OF THIS PUBLICATION.

FOR YOUR OWN SAFETY DO NOT ENTER THE RANGE DANGER AREA IF RED FLAGS ARE FLYING OR RED LIGHTS ARE DISPLAYED.

Colchester Training Areas will have troops training on most days during the month of July 2021. Members of the public are reminded that the Range Danger Area is closed including all entrances, when Red Flags are flying, or Red Lamp/Lights are displayed. The Training areas are only available for recreational walking when NOT being used for military training.

Pest Species control and Deer Management, using shotguns and rifles, will also take place on these ranges and training areas and members of public are therefore warned of this potential risk when entering the training area and ranges.

The Permissive Footpaths and all Permissive entrances onto the Training Area will close on the 1st of the Month for a period of 24 Hours.

A danger of unexploded bombs exists on the ranges and training areas. Members of the public intending to make use of these areas, when safe to do so, should ensure that they remain on public rights of way all the time. There must be no horse riding on the training estate. Horse riders are to remain on bridleways only.

If any irregularity is seen on Friday Wood Training Area, Middlewick and Fringinghoe Ranges, you are to report to Training Safety Officer East Anglia Training Area on 01206 736149 or training area operatives on 01206 735203 during working hours. During out of working hours it should immediately be reported to Royal Military Police on 01206 816930/6831 or Essex Police on 101. If there is no answer ring the Operations Room on 01842 855367 manned 24/7.

Probate Notices

ASK THE EXPERTS

For advice on the best way to promote your business in this paper please telephone

01268 533933

localiq.co.uk

A voice for the people of Colchester

2.5m+

pages viewed every month.

*Source: Omniture Q3 2018

Standard

To discuss your advertising requirements:

01206 506000

highways england

Notice of Consultation A12 Chelmsford to A120 widening scheme

Section 47 Planning Act 2008
 Notice Publicising a Statement of Community Consultation

Highways England is planning to widen the A12 from junction 19 Boreham Interchange to junction 25 A120 Marks Tey, which includes the following proposals:

- creation of two bypasses, one between junctions 22 to 23 and another between junctions 24 to J25
- widening of the dual carriageway from two to three lanes in each direction from Hatfield Peverel to Marks Tey
- improvements to junctions 19 and 25
- construction of new junctions 21, 22 and 24 providing access to the A12 both northbound and southbound
- removal of existing junctions 20a, 20b and 23
- provide new and improve existing walking, cycling and horse riding routes
- provide new local roads access and improve existing access to the proposed junctions
- provide environmental mitigation
- improve the safety performance of the road especially at the junctions and slip roads
- provide utility diversions where necessary
- remove all direct private access onto the A12 and redirect access via local roads and junctions
- temporary construction areas and access roads, together with works to secure vehicular and/or pedestrian means of access including the creation of new tracks, footpaths, and/or widening, upgrades, creation of bell mouths, creation of temporary slip roads and improvements to existing tracks, footpaths and roads
- permanent and/or temporary compulsory acquisition (if required) of land and/or rights for the scheme
- overriding assessments and other rights over or affecting land for the scheme
- the application and/or discontinuation of legislation relevant to the scheme including, amongst others, legislation relating to compulsory purchase
- such ancillary, incidental and consequential provisions, permits or consents as necessary and/or convenient.

The proposed scheme includes changes to a number of existing utilities. These changes include the diversion of two high pressure gas pipelines operated by Cadent Gas Limited. The first high pressure gas pipeline is located between Springfield in Chelmsford and Little Braxted running along the southern side of the A12 within the local authority areas of Chelmsford and Braintree. The second is located between the Witham Bypass and Little Braxted running along the south of the A12 also in the local authority area of Braintree (the Diversions). To the extent that the Diversions satisfy the criteria to be considered an NSIP under section 20 of the Planning Act 2008, the Diversions will be treated as NSIPs in their own right.

Even though the Diversions may be treated as NSIPs in their own right, as they are part of the proposed scheme they will form part of the application for development consent which will be made by Highways England to the Secretary of State for Transport. To the extent the Diversions are an NSIP in their own right they would also be considered against the relevant energy National Policy Statements within the application.

We intend to make an application to the Planning Inspectorate under Section 37 of the Planning Act 2008 for a Development Consent Order to authorise construction, operation and maintenance of the proposed scheme. Before making the application, we must produce a document called the Statement of Community Consultation setting out how we will consult the local community about our proposals. We must also make this statement available for inspection by the public and publish this notice stating where and when the statement can be inspected. We must then carry out consultation in accordance with the statement.

This notice contains a summary of the consultation details. However, full details of the consultation can be found in the Statement of Community Consultation. This can be viewed online along with our consultation materials at www.highwaysengland.co.uk/A12 from 22 June 2021 until at least 16 August 2021.

Please also visit our website for details and confirmation of any public events that will be held during the consultation period should the Government COVID-19 restrictions allow. We will also publish on our website any pick-up locations where printed copies of the Statement of Community Consultation, brochure, response form and memory sticks with all the consultation materials can be collected, again provided this is possible in line with any Government COVID-19 restrictions.

Please contact the project team via the contact details below to request a hard copy of the Statement of Community Consultation free of charge.

Please note: Consultation materials will be available from the start of the consultation date on the website and at pick up locations subject to the government COVID road map, as detailed, not in advance.

The proposed scheme is an Environmental Impact Assessment development, which means a Preliminary Environmental Information Report has been produced (to describe the environmental effects of the scheme) and is being consulted on alongside the other consultation documents. It also means that an Environmental Statement will be produced and submitted with the application in due course.

Contact the team on
 Email: A12chelmsfordA120wide@highwaysengland.co.uk
 Address: A12 Project Team, Highways England, Woodlands, Manton Lane, Bedford, MK41 7LW
 Telephone: 0300 123 5000 (Monday to Friday 09.00 - 17.00)

Registered office: Bridge House, 1 Walnut Tree Close, Gulford GU1 4LZ
 Highways England Company Limited registered in England and Wales number 09346363

Other Notices

highways england

SECTION 48 PLANNING ACT 2008
REGULATION OF THE INFRASTRUCTURE PLANNING (APPLICATIONS: PRESCRIBED FORMS AND PROCEDURE) REGULATIONS 2009
A12 CHELMSFORD TO A120 WIDENING SCHEME
NOTICE PUBLICISING A PROPOSED APPLICATION FOR A DEVELOPMENT CONSENT ORDER

HIGHWAYS ENGLAND COMPANY LIMITED of Bridge House, 1 Walnut Tree Close, Gulford, GU1 4LZ (the Applicant) proposes to make an application (the Application) under Section 37 of the Planning Act 2008 to the Secretary of State for Transport for a Development Consent Order. The Application is for the proposed A12 Chelmsford to A120 widening scheme in Essex, England. The proposed scheme's main purposes are, in summary:

- creation of two bypasses, one between junctions 22 to 23 and another between junctions 24 to 25
- widening of the dual carriageway from two to three lanes in each direction from Hatfield Peverel to Marks Tey
- improvements to junctions 19 and 25
- construction of new junctions 21, 22 and 24 providing access to the A12 both northbound and southbound
- removal of existing junctions 20a, 20b and 23
- provide new and improved existing walking, cycling and horse riding routes
- provide new local roads access and improve existing access to the proposed junctions
- provide environmental mitigation
- improve the safety performance of the road especially at the junctions and slip roads
- provide utility diversions where necessary
- remove all direct private access onto the A12 and redirect access via local roads and junctions
- temporary construction areas and access roads, together with works to secure vehicular and/or pedestrian means of access including the creation of new tracks, footpaths, and/or widening, upgrades, creation of bell mouths, creation of temporary slip roads and improvements to existing tracks, footpaths and roads
- permanent and/or temporary compulsory acquisition (if required) of land and/or rights for the scheme
- overriding assessments and other rights over or affecting land for the scheme
- the application and/or discontinuation of legislation relevant to the scheme including, amongst others, legislation relating to compulsory purchase
- such ancillary, incidental and consequential provisions, permits or consents as necessary and/or convenient.

The proposed scheme includes changes to a number of existing utilities. These changes include the diversion of two high pressure gas pipelines operated by Cadent Gas Limited. The first high pressure gas pipeline is located between Springfield in Chelmsford and Little Braxted running along the southern side of the A12 within the local authority areas of Chelmsford and Braintree. The second is located between the Witham Bypass and Little Braxted running along the south of the A12 also in the local authority area of Braintree (the Diversions). To the extent that the Diversions satisfy the criteria to be considered an NSIP under section 20 of the Planning Act 2008, the Diversions will be treated as NSIPs in their own right.

Even though the Diversions may be treated as NSIPs in their own right, as they are part of the proposed scheme they will form part of the application for development consent which will be made by Highways England to the Secretary of State for Transport. To the extent the Diversions are an NSIP in their own right they would also be considered against the relevant energy National Policy Statements within the application.

The proposed scheme is an Environmental Impact Assessment development (EIA development), as defined by The Infrastructure Planning (Environmental Impact Assessment) Regulations 2017. An Environmental Statement will be submitted as part of the Application. A Preliminary Environmental Information Report (PEIR) forms part of the consultation material.

Consultation on the proposals will take place from **22 June 2021 to 16 August 2021**. The best way to find out about the proposed scheme is to visit our website (www.highwaysengland.co.uk/A12) where we will have an online exhibition and hold webinars.

Please also visit our website for details of any public events that we will be hosting should the Government COVID-19 restrictions allow these to take place during the consultation period. We will also publish on our website any pick-up locations where printed copies of the brochure, response form and memory sticks with all the consultation materials can be collected, provided this is possible in line with any Government COVID-19 restrictions.

Copies of the consultation materials including all plans and maps showing the nature and location of the proposed scheme will be available online free of charge from 22 June 2021 until at least the end of the consultation period at www.highwaysengland.co.uk/A12.

An electronic copy of the consultation documents can be supplied free of charge on a memory stick. A paper copy of the consultation documents can also be supplied, but there will be a reasonable charge for paper copies to cover the cost of printing and postage up to a charge of £220 for a complete set of documents.

Please contact Highways England using the email address, postal address or telephone number provided below to make a request for any questions about the consultation materials:

- Email: A12chelmsfordA120wide@highwaysengland.co.uk
- Telephone: 0300 123 5000
- Post: **FREEPOST A12 widening**

Any person may comment on the proposals or otherwise respond to this publicity. Responses must be received between 22 June 2021 and 16 August 2021. A consultation response form is available as part of the consultation materials available online. When providing your response, please include your name and address or, if you would prefer your comments to be anonymous, your postcode only. Please also confirm the nature of your interest in the proposed scheme. Please supply any response to:

- Email: A12chelmsfordA120wide@highwaysengland.co.uk
- Online: www.highwaysengland.co.uk/A12
- Address: **FREEPOST A12 widening**

Responses must be received no later than 23:59pm on the 16 August 2021.

Highways England will consider and have regard to all responses when developing the proposed scheme and the Application for a Development Consent Order once consultation has closed. Responses will form the basis of a Consultation Report that will be submitted with the Application and is one of the factors taken into consideration by the Secretary of State when deciding whether the Application can be accepted for examination. Therefore, in providing any comment, it should be borne in mind that the substance of it may be communicated to others as part of the Consultation Report.

If you would like further information about this notice, the consultation or the proposed scheme, please contact the project team by using one of the contact methods provided above.

Shah Hussain, A12 Senior Project Manager, Highways England, 22 June 2021

ON THE RIGHT TRACK...

Essex County Standard

www.essexcountystandard.co.uk

HIGHWAYS AD BOOKING

Date: 02/07/2021

Penna Ref: 69481200006 **GPC Code: GPC/183145**

Publication: Essex County Standard

essexcountystandard.co.uk

July 2, 2021

47

LOCAL LISTINGS PUBLIC NOTICES

To advertise telephone: **01206 508351**
or email: **essex.public.notices@newsquest.co.uk**

Planning Notices | Traffic Notices | Legal Notices | Probate Notices | Other Notices
Church and Religious Notices | Tenders and Contracts | Goods Vehicle Operator Licences

Other Notices



SECTION 48 PLANNING ACT 2008 REGULATION 4 OF THE INFRASTRUCTURE PLANNING (APPLICATIONS: PRESCRIBED FORMS AND PROCEDURE) REGULATIONS 2009 A12 CHELMSFORD TO A120 WIDENING SCHEME NOTICE PUBLICISING A PROPOSED APPLICATION FOR A DEVELOPMENT CONSENT ORDER

HIGHWAYS ENGLAND COMPANY LIMITED of Bridge House, 1 Walnut Tree Close, Guildford, GU1 4LZ ("the Applicant") proposes to make an application ("the Application") under Section 37 of the Planning Act 2008 to the Secretary of State for Transport for a Development Consent Order.

The Application is for the proposed A12 Chelmsford to A120 widening scheme in Essex, England.

The proposed scheme's main proposals are, in summary:

- creation of two bypasses one between junctions 22 to 23 and another between junctions 24 to 25
- widening of the dual carriageway from two to three lanes in each direction from Hatfield Peveler to Marks Tey
- improvements to junctions 19 and 25
- construction of new junctions 21, 22 and 24 providing access to the A12 both northbound and southbound
- removal of existing junctions 20a, 20b and 23
- provide new and improved existing walking, cycling and horse riding routes
- provide new local roads access and improve existing access to the proposed junctions
- provide environmental mitigation
- improve the safety performance of the road especially at the junctions and slip roads
- provide utility diversions where necessary
- remove all direct private access onto the A12 and redirect access via local roads and junctions
- temporary construction areas and access roads, together with works to secure vehicular and/or pedestrian means of access including the creation of new tracks, footpaths, and/or widening/ upgrades, creation of bell mouths, creation of temporary slip roads and improvements to existing tracks, footpaths and roads
- permanent and/or temporary compulsory acquisition (if required) of land and/or rights for the scheme
- overriding easements and other rights over or affecting land for the scheme
- the application and/or discontinuation of legislation relevant to the scheme including, amongst others, legislation relating to compulsory purchase
- such ancillary, incidental and consequential provisions, permits or consents as necessary and/or convenient

The proposed scheme includes changes to a number of existing utilities. These changes include the diversion of two high pressure gas pipelines operated by Cadent Gas Limited. The first high pressure gas pipeline is located between Springfield in Chelmsford and Little Braxted running along the southern side of the A12 within the local authority areas of Chelmsford and Braintree. The second is located between the Witham Bypass and Little Braxted running along the south of the A12 also in the local authority area of Braintree (the Diversion). To the extent that the Divisions satisfy the criteria to be considered an NSIP under section 20 of the Planning Act 2008, the Divisions will be treated as NSIPs in their own right.

Even though the Divisions may be treated as NSIPs in their own right, as they are part of the proposed scheme they will form part of the application for development consent which will be made by Highways England to the Secretary of State for Transport. To the extent the Divisions are an NSIP in their own right they would also be considered against the relevant energy National Policy Statements within the application.

The proposed scheme is an Environmental Impact Assessment development ("EIA development"), as defined by The Infrastructure Planning (Environmental Impact Assessment) Regulations 2017. An Environmental Statement will be submitted as part of the Application. A Preliminary Environmental Information Report (PEIR) forms part of the consultation material.

Consultation on the proposals will take place from **22 June 2021 to 16 August 2021**. The best way to find out about the proposed scheme is to visit our website (www.highwaysengland.co.uk/A12) where we will have an online exhibition and hold webinars.

Please also visit our website for details of any public events that we will be hosting should the Government COVID-19 restrictions allow these to take place during the consultation period. We will also publish on our website any pick-up locations where printed copies of the brochure, response form and memory sticks with all the consultation materials can be collected, provided this is possible in line with any Government COVID-19 restrictions.

Copies of the consultation materials including all plans and maps showing the nature and location of the proposed scheme will be available online free of charge from 22 June 2021 until at least the end of the consultation period at www.highwaysengland.co.uk/A12.

An electronic copy of the consultation documents can be supplied free of charge on a memory stick. A paper copy of the consultation documents can also be supplied, but there will be a reasonable charge for paper copies to cover the cost of printing and postage up to a charge of £20 for a complete set of documents.

Please contact Highways England using the email address, postal address or telephone number provided below to make a request or for any questions about the consultation materials:

Email: A12chelmsfordA120wide@highwaysengland.co.uk
Telephone: 0300 125 5000
Post: FREEPOST A12 widening

Any person may comment on the proposals or otherwise respond to this publicity. Responses must be received between **22 June 2021 and 16 August 2021**. A consultation response form is available as part of the consultation materials available online. When providing your response, please include your name and address or, if you would prefer your comments to be anonymous, your postcode only. Please also confirm the nature of your interest in the proposed scheme. Please supply any response to:

Email: A12chelmsfordA120wide@highwaysengland.co.uk
Online: www.highwaysengland.co.uk/A12
Address: FREEPOST A12 widening

Responses must be received no later than 23:59pm on the 16 August 2021. Highways England will consider and have regard to all responses when developing the proposed scheme and the Application for a Development Consent Order once consultation has closed. Responses will form the basis of a Consultation Report that will be submitted with the Application and is one of the factors taken into consideration by the Secretary of State when deciding whether the Application can be accepted for examination. Therefore, in providing any comment, it should be borne in mind that the substance of it may be communicated to others as part of the Consultation Report. If you would like further information about this notice, the consultation or the proposed scheme, please contact the project team by using one of the contact methods provided above.

Shah Hussain, A12 Senior Project Manager, Highways England, 22 June 2021

Other Notices



A12 CHELMSFORD TO A120 WIDENING PUBLIC CONSULTATION HAVE YOUR SAY

We are holding a public consultation on proposals to widen the existing A12 between junctions 19 and 25 to three lanes in each direction (where it is not already) and create a three-lane bypass in each direction at Riverhall End. The proposals also include a bypass between junctions 24 (Feering) and 25 (A120 Marks Tey interchange). For more information, visit our online exhibition at www.highwaysengland.co.uk/A12

Give us your views
Online via the response form at www.highwaysengland.co.uk/A12

- Complete the consultation response form available from the pick-up locations and return the form to FREEPOST A12 WIDENING
- Email your response to A12chelmsfordA120wide@highwaysengland.co.uk
- Write to us at FREEPOST A12 WIDENING

All responses should be returned by 11.59pm on Monday 16 August 2021.

Subject to the government's COVID-19 guidelines, we plan to hold public information events.

Here you can find out more about the proposed scheme and speak to members of the project team who will be happy to answer any questions you may have.

Public information events

Location	Date/Time	Phone number
Riverhall Hotel Riverhall End, Witham, CM8 3HB	Thursday 8 July 2021 2pm – 8pm	01376 516969
Spring Lodge Community Centre Powder Mill End, Witham, CM8 2HE	Saturday 10 July 2021 12pm – 5pm	01376 511042
St Andrew's Parish Church Church Road, Hatfield Peveler, CM3 2LE	Thursday 15 July 2021 2pm – 8pm	01245 380958
Marks Tey Village Hall Old London Road, Marks Tey, Colchester, CO6 1EJ	Friday 23 July 2021 2pm – 8pm	01206 213250
Springfield Parish Hall St Augustine's Way, Springfield, Chelmsford, CM1 6GX	Saturday 24 July 2021 12pm – 5pm	01245 466313
Feering Community Centre Coggeshall Road, Feering, Colchester, CO5 9QB	Tuesday 27 July 2021 2pm – 8pm	01376 572467

Pick-up locations

You can get a copy of the consultation brochure and supporting materials at the following locations:

- Braintree Library, Fairfield Road, Braintree, CM7 3YL, 0345 603 7628
- Chelmsford City Council Customer Service Centre, Duke Street, Chelmsford, CM1 1JE, 01245 606906
- Colchester Library and Community Hub, Colchester Library, Trinity Square, Colchester, CO1 1UB, 0345 603 7628
- Copford Village Hall, School Road, Copford, Colchester, CO6 1BX, 01206 211235
- Essex County Council, County Hall, Market Road, Chelmsford, CM1 1QH, 0345 743 0430
- Hatfield Peveler Library, The Street, Hatfield Peveler, Chelmsford, CM3 2DP, 0345 603 7628
- High Chelmer Shopping Centre, 15A Exchange Way, Chelmsford, CM1 1XB, 01245 260755
- Kelvedon Library, Aylett's Foundation School, Maldon Road, Kelvedon, CO5 9BA, 0345 603 7628
- Maldon Town Council, Market Hill, Maldon, CM9 4RL, 01621 857373
- Marks Tey Parish Council, Old London Road, Marks Tey, Colchester, CO6 1EJ, 01206 213250
- Springfield Library, St Augustine's Way, Springfield, Chelmsford, CM1 6GX, 0345 603 7628
- St Mary's Parish Church, Easthorpe Road, Easthorpe, Colchester, CO5 9HD, 01206 738759
- Tiptree Library, Rectory Road, Tiptree, CO5 0SX, 0345 603 7628
- Witham Library, 19 Newland Street, Witham, CM8 2AQ, 0345 603 7628

If you have any queries please contact the project team by email at A12chelmsfordA120wide@highwaysengland.co.uk or by calling 0300 125 5000.

Probate Notices

JANE EDITH BROWN (Deceased)

Pursuant to the Trustee Act 1925 any persons having a claim against or an interest in the Estate of the above named, late of 28 John Street, Blythburgh, Colchester, Essex CO2 0NA, who died on 23/12/2020, are requested to send written particulars thereof to the undersigned on or before 09/08/2021, after which date the Estate will be distributed having regard only to the claims and interests of which they have had notice.

John Fowler LLP
12 Victoria Road Blythburgh Essex CO2 0BX

ASK THE EXPERTS

for advice on the best way to promote your business in this paper please telephone

01268 533933

Traffic Notices

Essex County Council

(Little Tey Road, Feering) (Temporary Prohibition of Traffic) Order 2021

Notice is hereby given that the Essex County Council, not less than seven days from the date of this notice, to make the above Order under section 14(1) of the Road Traffic Regulation Act 1984.

Effect of the order: To temporarily close that length of Little Tey Road, Feering in the District of Braintree, from its junction with Old Road to its junction with Langley Green Road a distance of approximately 1105m. The closure is scheduled to commence on 28th July 2021 for 3 days, or where stated on a valid permit (EP201EH304729 – Essex County Council). The scheduled dates may vary for these works with appropriate signs showing and/or displayed on one network. The closure is required for the safety of the public and workforce while carriageway patching works are undertaken by Essex County Council.

An alternative route is available via Wills Green, Hanover Square, The Street, Coggeshall Road, Feering Road, East Street, Colchester Road, A120, Broad Green, Elm Lane and vice versa.

The Order will come into effect on 9th July 2021 and may continue in force for 18 months or until the works have been completed, whichever is the earlier.

Ask the Experts

For advice on the best way to promote your business in this paper please telephone

01268 533933

Goods Vehicle Operator Licences

Goods Vehicle Operator's Licence

Barry Greenleaf trading as Greenleaf Home and Gardens Ltd of 383 Mill Road, Colchester, Essex CO4 5GG is applying for a licence to use 383 Mill Road, Colchester, Essex CO4 5GG as an operating centre for 1 goods vehicle and 0 trailers.

Owners or occupiers of land (including buildings) near the operating centre(s), who believe that their use or enjoyment of that land would be affected, should make written representations to the Traffic Commissioner at Hiltcrest House, 386 Harehills Lane, Leeds LS9 6NF, stating their reasons, within 21 days of this notice. Representatives must at the same time send a copy of their representations to the applicant at the address given at the top of this notice. A guide to making representations is available from the Traffic Commissioner's Office.

essexcountystandard.co.uk

visit our website!

3.2.4 Colchester Gazette

HIGHWAYS AD BOOKING

Date: 22/06/2021

Penna Ref: 69435000004 **GPC Code: GPC/183090**

Publication: Colchester Gazette

www.gazette-news.co.uk

Tuesday June 22, 2021 Gazette 29

Traffic Notices

SECTION 48 PLANNING ACT 2008 REGULATION 4 OF THE INFRASTRUCTURE PLANNING (APPLICATIONS: PRESCRIBED FORMS AND PROCEDURE) REGULATIONS 2009

A12 CHELMSFORD TO A120 WIDENING SCHEME

NOTICE PUBLISHING A PROPOSED APPLICATION FOR A DEVELOPMENT CONSENT ORDER

HIGHWAYS ENGLAND COMPANY LIMITED of Bridge House, 1 Walnut Tree Close, Guildford, GU1 4LZ (the Applicant) proposes to make an application (‘the Application’) under Section 37 of the Planning Act 2008 to the Secretary of State for Transport for a Development Consent Order.

The Application is for the proposed A12 Chelmsford to A120 widening scheme in Essex, England.

The proposed scheme’s main proposals are, in summary:

- creation of two bypasses, one between junctions 22 to 23 and another between junctions 24 to 25
- widening of the dual carriageway from two to three lanes in each direction from Hatfield Peverel to Marks Tey
- improvements to junctions 19 and 25
- construction of new junctions 21, 22 and 24 providing access to the A12 both northbound and southbound
- removal of existing junctions 20a, 20b and 23
- provide new and improved existing walking, cycling and horse riding routes
- provide new local roads access and improve existing access to the proposed junctions
- provide environmental mitigation
- improve the safety performance of the road especially at the junctions and slip roads
- provide utility diversions where necessary
- remove all direct private access onto the A12 and redirect access via local roads and junctions
- temporary construction areas and access roads, together with works to secure vehicular and/or pedestrian means of access including the creation of new tracks, footpaths, and/or widening, upgrades, creation of bell mouths, creation of temporary slip roads and improvements to existing tracks, footpaths and roads
- permanent and/or temporary compulsory acquisition (if required) of land and/or rights for the scheme
- overriding easements and other rights over or affecting land for the scheme
- the application and/or disapplication of legislation relevant to the scheme including, amongst others, legislation relating to compulsory purchase
- such ancillary, incidental and consequential provisions, permits or consents as necessary and/or convenient.

The proposed scheme includes changes to a number of existing utilities. These changes include the diversion of two high pressure gas pipelines operated by Cadent Gas Limited. The first high pressure gas pipeline is located between Springfield in Chelmsford and Little Braxted running along the southern side of the A12 within the local authority areas of Chelmsford and Braintree. The second is located between the Witham Bypass and Little Braxted running along the south of the A12 also in the local authority area of Braintree (the Diversion). To the extent that the Diversion satisfy the criteria to be considered an NSIP under section 20 of the Planning Act 2008, the Diversion will be treated as NSIPs in their own right.

Even though the Diversion may be treated as NSIPs in their own right, as they are part of the proposed scheme they will form part of the application for development consent which will be made by Highways England to the Secretary of State for Transport. To the extent the Diversion are an NSIP in their own right they would also be considered against

the relevant energy National Policy Statements within the application.

The proposed scheme is an Environmental Impact Assessment development (‘EIA development’), as defined by The Infrastructure Planning (Environmental Impact Assessment) Regulations 2017. An Environmental Statement will be submitted as part of the Application. A Preliminary Environmental Information Report (PEIR) forms part of the consultation material. Consultation on the proposals will take place from **22 June 2021 to 16 August 2021**. The best way to find out about the proposed scheme is to visit our website (www.highwaysengland.co.uk/A12) where we will have an online exhibition and hold webinars.

Please also visit our website for details of any public events that we will be hosting should the Government COVID-19 restrictions allow these to take place during the consultation period. We will also publish on our website any pick-up locations where printed copies of the brochure, response form and memory sticks with all the consultation materials can be collected, provided this is possible in line with any Government COVID-19 restrictions.

Copies of the consultation materials including all plans and maps showing the nature and location of the proposed scheme will be available online free of charge from 22 June 2021 until at least the end of the consultation period at www.highwaysengland.co.uk/A12.

An electronic copy of the consultation documents can be supplied free of charge on a memory stick. A paper copy of the consultation documents can also be supplied, but there will be a reasonable charge for paper copies to cover the cost of printing and postage up to a charge of £220 for a complete set of documents.

Please contact Highways England using the email address, postal address or telephone number provided below to make a request or for any questions about the consultation materials:

Email: A12chelmsfordA120wide@highwaysengland.co.uk

Telephone: 0300 123 5000

Post: FREEPOST A12 widening

Any person may comment on the proposals or otherwise respond to this publicity. Responses must be received between **22 June 2021 and 16 August 2021**. A consultation response form is available as part of the consultation materials available online. When providing your response, please include your name and address or, if you prefer your comments to be anonymous, your postcode only. Please also confirm the nature of your interest in the proposed scheme. Please supply any response to:

Email: A12chelmsfordA120wide@highwaysengland.co.uk

Online: www.highwaysengland.co.uk/A12

Address: FREEPOST A12 widening

Responses must be received no later than 23:59pm on the 16 August 2021.

Highways England will consider and have regard to all responses when developing the proposed scheme and the Application for a Development Consent Order once consultation has closed. Responses will form the basis of a Consultation Report that will be submitted with the Application and is one of the factors taken into consideration by the Secretary of State when deciding whether the Application can be accepted for examination. Therefore, in providing any comment, it should be borne in mind that the substance of it may be communicated to others as part of the Consultation Report.

If you would like further information about this notice, the consultation or the proposed scheme, please contact the project team by using one of the contact methods provided above.

Shah Hussain, A12 Senior Project Manager,
Highways England, 22 June 2021

Motors

Motors Trade

Established Since 1986

A local family run used car dealership established since 1986.

Free nationwide delivery and pay on arrival for peace of mind

Excellent rates on finance – from 6.9% APR (8.9% representative APR)

AA Dealer Promise

01206 391913

www.atlasautos.co.uk

VIEW YOUR INTERACTIVE MOTORING SUPPLEMENT NOW

Daily Gazette

www.gazette-motoring.co.uk

BESTCASHFORCARS.CO.UK

Your local independent car buyer

WE BUY ALL VEHICLES!

Cash or Bank Transfer

WE COME TO YOU!

A polite buyer will call within the hour of your call

EST. 1989 • FINANCE SETTLED

Anytime 07770 637914 7 Days

376.6k+

unique browsers every month

Source: Omniture Q3 2018

Daily Gazette

To discuss your requirements:

01206 506000

northessexliq@localiq.co.uk
gazette-news.co.uk
LOCALIQ localiq.co.uk

CARS WANTED

Up to 2017 reg. buyer calls. Immediate decision, with or without MOT

07778 579438

01206 617986

Call 01268 533933

Fighting your corner every step of the way

More than half of respondents believe local newspapers (53%) are the best medium for standing up for people in the local area.

WANTED PROJECT MOTORCYCLES

We buy Suzuki-Kawasaki-Honda-YAMAHA motorcycles and parts. All British Motorcycles wanted any condition

Kevin Mills 0775 998628

Exchange andMart

Planning Inspectorate Scheme Ref: TR010060

Application Document Ref: TR010060/APP/5.2 (Volume 5)

Page 20

HIGHWAYS AD BOOKING

Date: 01/07/2021
Penna Ref: 694802000001 **GPC Code: GPC/183117**
Publication: Colchester Gazette

www.gazette-news.co.uk

Thursday July 1, 2021 Gazette 35

LOCAL LISTINGS PUBLIC NOTICES

To advertise telephone:
01206 508351
 or email:
essex.public.notices@newsquest.co.uk

Planning Notices | Traffic Notices | Legal Notices | Probate Notices | Other Notices | Church and Religious Notices | Tenders and Contracts | Goods Vehicle Operator Licences

Traffic Notices

SECTION 48 PLANNING ACT 2008
REGULATION 4 OF THE INFRASTRUCTURE PLANNING (APPLICATIONS: PRESCRIBED FORMS AND PROCEDURE) REGULATIONS 2009
A12 CHELMSFORD TO A120 WIDENING SCHEME
NOTICE PUBLISHING A PROPOSED APPLICATION FOR A DEVELOPMENT CONSENT ORDER
HIGHWAYS ENGLAND COMPANY LIMITED of Bridge House, 1 Walnut Tree Close, Gullford, GU1 4LZ (the Applicant) proposes to make an application (the Application) under Section 37 of the Planning Act 2008 to the Secretary of State for Transport for a Development Consent Order. The Application is for the proposed A12 Chelmsford to A120 widening scheme in Essex, England. The proposed scheme's main proposals are, in summary:

- creation of two bypasses, one between junctions 22 to 23 and another between junctions 24 to 25
- widening of the dual carriageway from two to three lanes in each direction from Hatfield Peverel to Marks Tey
- improvements to junctions 19 and 25
- construction of new junctions 21, 22 and 24 providing access to the A12 both northbound and southbound
- removal of existing junctions 20a, 20b and 23
- provide new and improved existing walking, cycling and horse riding routes
- provide new local roads access and improve existing access to the proposed junctions
- provide environmental mitigation
- improve the safety performance of the road especially at the junctions and slip roads
- provide utility diversions where necessary
- remove all direct private access onto the A12 and redirect access via local roads and junctions
- temporary construction areas and access roads, together with works to secure vehicular and/or pedestrian means of access including the creation of new tracks, footpaths, and/or widening, upgrades, creation of bell mouths, creation of temporary slip roads and improvements to existing tracks, footpaths and roads
- permanent and/or temporary compulsory acquisition (if required) of land and/or rights for the scheme
- overriding easements and other rights over or affecting land for the scheme
- the application and/or discontinuation of legislation relevant to the scheme including, amongst others, legislation relating to compulsory purchase
- such ancillary, incidental and consequential provisions, permits or consents as necessary and/or convenient

The proposed scheme includes changes to a number of existing utilities. These changes include the diversion of two high pressure gas pipelines operated by Cadent Gas Limited. The first high pressure gas pipeline is located between Springfield in Chelmsford and Little Braxted running along the southern side of the A12 within the local authority areas of Chelmsford and Braintree. The second is located between the Witham Bypass and Little Braxted running along the south of the A12 also in the local authority area of Braintree (the Diversions). To the extent that the Diversions satisfy the criteria to be considered an NSIP under section 20 of the Planning Act 2008, the Diversions will be treated as NSIPs in their own right.

Even though the Diversions may be treated as NSIPs in their own right, as they are part of the proposed scheme they will form part of the application for development consent which will be made by Highways England to the Secretary of State for Transport. To the extent the Diversions are an NSIP in their own right they would also be considered against the relevant energy National Policy Statements within the application.

The proposed scheme is an Environmental Impact Assessment development ('EIA development'), as defined by The Infrastructure Planning (Environmental Impact Assessment) Regulations 2017. An Environmental Statement will be submitted as part of the Application. A Preliminary Environmental Information Report (PEIR) forms part of the consultation material.

Consultation on the proposals will take place from **22 June 2021 to 16 August 2021**. The best way to find out about the proposed scheme is to visit our website (www.highwaysengland.co.uk/A12) where we will have an online exhibition and hold webinars.

Please also visit our website for details of any public events that we will be hosting should the Government COVID-19 restrictions allow these to take place during the consultation period. We will also publish on our website any pick-up locations where printed copies of the brochure, response form and memory sticks with all the consultation materials can be collected, provided this is possible in line with any Government COVID-19 restrictions.

Copies of the consultation materials including all plans and maps showing the nature and location of the proposed scheme will be available online free of charge from 22 June 2021 until at least the end of the consultation period at www.highwaysengland.co.uk/A12.

An electronic copy of the consultation documents can be supplied free of charge on a memory stick. A paper copy of the consultation documents can also be supplied, but there will be a reasonable charge for paper copies to cover the cost of printing and postage up to a charge of £220 for a complete set of documents.

Please contact Highways England using the email address, postal address or telephone number provided below to make a request for any questions about the consultation materials:
Email: A12chelmsfordA120wide@highwaysengland.co.uk
Telephone: 0300 123 5000
Post: FREEPOST A12 widening
 Any person wishing to comment on the proposals or otherwise respond to this publicity. Responses must be received between **22 June 2021 and 16 August 2021**. A consultation response form is available as part of the consultation materials available online. When providing your response, please include your name and address or, if you would prefer your comments to be anonymous, your postcode only. Please also confirm the nature of your interest in the proposed scheme. Please supply any response to:
Email: A12chelmsfordA120wide@highwaysengland.co.uk
Online: www.highwaysengland.co.uk/A12
Address: FREEPOST A12 widening
Responses must be received no later than 23:59pm on the 16 August 2021.
 Highways England will consider and have regard to all responses when developing the proposed scheme and the Application for a Development Consent Order once consultation has closed. Responses will form the basis of a Consultation Report that will be submitted with the Application and is one of the factors taken into consideration by the Secretary of State when deciding whether the Application can be accepted for examination. Therefore, in providing any comment, it should be borne in mind that the substance of it may be communicated to others as part of the Consultation Report. If you would like further information about this notice, the consultation or the proposed scheme, please contact the project team by using one of the contact methods provided above.
Shah Hussain, A12 Senior Project Manager, Highways England, 22 June 2021

A12 CHELMSFORD TO A120 WIDENING
PUBLIC CONSULTATION
HAVE YOUR SAY

We are holding a public consultation on proposals to widen the existing A12 between junctions 19 and 25 to three lanes in each direction (where it is not already) and create a three-lane bypass in each direction at Riverhall End. The proposals also include a bypass between junctions 24 (Feering) and 25 (A120 Marks Tey interchange). For more information, visit our online exhibition at www.highwaysengland.co.uk/A12

Give us your views
 Online via the response form at www.highwaysengland.co.uk/A12

- Complete the consultation response form available from the pick-up locations and return the form to **FREEPOST A12 WIDENING**
- Email your response to A12chelmsfordA120wide@highwaysengland.co.uk
- Write to us at **FREEPOST A12 WIDENING**

All responses should be returned by 11.59pm on Monday 16 August 2021.
 Subject to the government's COVID-19 guidelines, we plan to hold public information events. Here you can find out more about the proposed scheme and speak to members of the project team who will be happy to answer any questions you may have.

Public information events

Location	Date/Time	Phone number
Riverhall Hotel Riverhall End, Witham, CM8 3HB	Thursday 8 July 2021 2pm – 8pm	01376 516969
Spring Lodge Community Centre Powers Hall End, Witham, CM8 2HE	Saturday 10 July 2021 12pm – 5pm	01376 511042
St Andrew's Parish Church Church Road, Hatfield Peverel, CM3 2LE	Thursday 15 July 2021 2pm – 8pm	01245 380958
Marks Tey Village Hall Old London Road, Marks Tey, Colchester, CO6 1EJ	Friday 23 July 2021 2pm – 8pm	01206 213250
Springfield Parish Hall St Augustine's Way, Springfield, Chelmsford, CM1 6GX	Saturday 24 July 2021 12pm – 5pm	01245 466313
Feering Community Centre Coggeshall Road, Feering, Colchester, CO5 9QB	Tuesday 27 July 2021 2pm – 8pm	01376 572467

Pick-up locations
 You can get a copy of the consultation brochure and supporting materials at the following locations:

- Braintree Library, Fairfield Road, Braintree, CM7 3YL, 0345 603 7628
- Chelmsford City Council Customer Service Centre, Duke Street, Chelmsford, CM1 1JE, 01245 606606
- Colchester Library and Community Hub, Colchester Library, Trinity Square, Colchester, CO1 1JB, 0345 603 7628
- Copford Village Hall, School Road, Copford, Colchester, CO6 1BX, 01206 211235
- Essex County Council, County Hall, Market Road, Chelmsford, CM1 1QH, 0345 743 0430
- Hatfield Peverel Library, The Street, Hatfield Peverel, Chelmsford, CM3 2DP, 0345 603 7628
- High Chelmer Shopping Centre, 15A Exchange Way, Chelmsford, CM1 1XB, 01245 260755
- Kelvedon Library, Aylett's Foundation School, Maldon Road, Kelvedon, CO5 9BA, 0345 603 7628
- Maldon Town Council, Market Hill, Maldon, CM9 4RL, 01621 857373
- Marks Tey Parish Council, Old London Road, Marks Tey, Colchester, CO6 1EJ, 01206 213250
- Springfield Library, St Augustine's Way, Springfield, Chelmsford, CM1 6GX, 0345 603 7628
- St Mary's Parish Church, Easthorpe Road, Easthorpe, Colchester, CO5 9HD, 01206 738759
- Tiptree Library, Rectory Road, Tiptree, CO5 0SX, 0345 603 7628
- Witham Library, 18 Newland Street, Witham, CM8 2AQ, 0345 603 7628

If you have any queries please contact the project team by email at A12chelmsfordA120wide@highwaysengland.co.uk or by calling **0300 123 5000**.

Probate Notices

ELSIE LILIAN ARNOLD
 (deceased)
 Pursuant to the Trustees Act 1925 any persons having a claim against or an interest in the Estate of the above named, late of 15 Clarendon Park, Clacton-on-Sea, CO15 6NS, who died on 2nd October 2020, are required to send written particulars thereof to the undersigned on or before 2nd September 2021, after which date the Estate will be distributed having regard only to the claims and interests of which they have had notice.
John & Gillian Smith-Daye - Executors. 3-5 The Street, Little Clacton, Clacton-on-Sea, CO16 9RR

ASK THE EXPERTS
 for advice on the best way to promote your business in this paper please telephone **01268 533933**

Legal Notices

LICENSING ACT 2003
 TAKE NOTICE that Thrive Outdoor Limited has applied to Tending District Council as the Licensing Authority for the Tending District for the grant of a Premises License in respect of live music and supply of alcohol situated at Thrive Outdoor's Wild Gym, Devereux Farm, Island Lane, Kirby le Soken, Essex, CO13 0DA to permit the licensable activities to take place on the occasions and times as set out below: Live Music - Occasional Fridays and Saturdays 17:00 - 21:00 Supply of Alcohol During opening hours Monday - Saturday 12:00 - 22:00. Any person wishing to lodge a representation concerning this application may send this, in writing, to Tending District Council, Licensing Section, 88-90 Pier Avenue, Clacton on Sea, Essex, CO15 1TN or deliver this personally to the Council Offices at 88-90 Pier Avenue, Clacton on Sea where the Public Register is available and may be viewed during normal office hours. Any such representation must be received by the Licensing Authority no later than 23/07/2021. Please note that it is an offence knowingly or recklessly to make a false statement in connection with an application and there is a maximum fine of £5,000 for which a person is liable on summary conviction for the offence.

The UK's Best Travel Insurance!

Trustpilot Rated Excellent Based on over 100,000 reviews

15% off Travel Insurance
 Quote: NQ15

Staysure Call FREE 7 days a week **0800 088 4822**
staysure.co.uk

Discount applies to the base premium of an Annual-Multi Trip or Single Trip policy. Trustpilot rating correct at time of print.

3.2.5 Maldon and Burnham Standard

HIGHWAYS AD BOOKING

Date: 24/06/2021

Penna Ref: 69451600002 GPC Code: GPC/183130

Publication: Maldon & Burnham Standard

46

June 24, 2021

Mid Essex Series

Traffic Notices

SECTION 48 PLANNING ACT 2008
REGULATION 4 OF THE INFRASTRUCTURE PLANNING (APPLICATIONS: PRESCRIBED FORMS AND PROCEDURE) REGULATIONS 2009
A12 CHELMSFORD TO A120 WIDENING SCHEME
NOTICE PUBLISHING A PROPOSED APPLICATION FOR A DEVELOPMENT CONSENT ORDER
HIGHWAYS ENGLAND COMPANY LIMITED of Bridge House, 1 Walnut Tree Close, Guildford, GU1 4LZ (the Applicant) proposes to make an application (the Application) under Section 37 of the Planning Act 2008 to the Secretary of State for Transport for a Development Consent Order. The Application is for the proposed A12 Chelmsford to A120 widening scheme in Essex, England. The proposed scheme's main proposals are, in summary:

- creation of two bypasses, one between junctions 22 to 23 and another between junctions 24 to 25
- widening of the dual carriageway from two to three lanes in each direction from Hatfield Peverel to Marks Tey
- improvements to junctions 19 and 25
- construction of new junctions 21, 22 and 24 providing access to the A12 both northbound and southbound
- removal of existing junctions 20a, 20b and 23
- provide new and improved existing walking, cycling and horse riding routes
- provide new local roads access and improve existing access to the proposed junctions
- provide environmental mitigation
- improve the safety performance of the road especially at the junctions and slip roads
- provide utility diversions where necessary
- remove all direct private access onto the A12 and redirect access via local roads and junctions
- temporary construction areas and access roads, together with works to secure vehicular and/or pedestrian means of access including the creation of new tracks, footpaths, and/or widening, upgrades, creation of bell mouths, creation of temporary slip roads and improvements to existing tracks, footpaths and roads
- permanent and/or temporary compulsory acquisition (if required) of land and/or rights for the scheme
- overriding easements and other rights over or affecting land for the scheme
- the application and/or discontinuation of legislation relevant to the scheme including, amongst others, legislation relating to compulsory purchase
- such ancillary, incidental and consequential provisions, permits or consents as necessary and/or convenient

The proposed scheme includes changes to a number of existing utilities. These changes include the diversion of two high pressure gas pipelines operated by Cadent Gas Limited. The first high pressure gas pipeline is located between Springfield in Chelmsford and Little Braxted running along the southern side of the A12 within the local authority areas of Chelmsford and Braintree. The second is located between the Witham Bypass and Little Braxted running along the south of the A12 also in the local authority area of Braintree (the Diversions). To the extent that the Diversions satisfy the criteria to be considered an NSIP under section 20 of the Planning Act 2008, the Divisions will be treated as NSIPs in their own right. Even though the Divisions may be treated as NSIPs in their own right, as they are part of the proposed scheme they will form part of the application for development consent which will be made by Highways England to the Secretary of State for Transport. To the extent the Divisions are an NSIP in their own right they would also be considered against the relevant energy National Policy Statements within the application.

The proposed scheme is an Environmental Impact Assessment development ('EIA development'), as defined by The Infrastructure Planning (Environmental Impact Assessment) Regulations 2017. An Environmental Statement will be submitted as part of the Application. A Preliminary Environmental Information Report (PEIR) forms part of the consultation material.

Consultation on the proposals will take place from **22 June 2021 to 16 August 2021**. The best way to find out about the proposed scheme is to visit our website (www.highwaysengland.co.uk/A12) where we will have an online exhibition and host webinars.

Please also visit our website for details of any public events that we will be hosting should the Government COVID-19 restrictions allow these to take place during the consultation period. We will also publish on our website any pick-up locations where printed copies of the brochure, response form and memory sticks with all the consultation materials can be collected, provided this is possible in line with any Government COVID-19 restrictions.

Copies of the consultation materials including all plans and maps showing the nature and location of the proposed scheme will be available online free of charge from 22 June 2021 until at least the end of the consultation period at www.highwaysengland.co.uk/A12.

An electronic copy of the consultation documents can be supplied free of charge on a memory stick. A paper copy of the consultation documents can also be supplied, but there will be a reasonable charge for paper copies to cover the cost of printing and postage up to a charge of £220 for a complete set of documents.

Please contact Highways England using the email address, postal address or telephone number provided below to make a request or for any questions about the consultation materials:

- **Email:** A12chelmsfordA120wide@highwaysengland.co.uk
- **Telephone:** 0300 123 5000
- **Post:** FREEPOST A12 widening

Any person may comment on the proposals or otherwise respond to this publicity. Responses must be received between 22 June 2021 and 16 August 2021. A consultation response form is available as part of the consultation materials available online. When providing your response, please include your name and address or, if you would prefer your comments to be anonymous, your postcode only. Please also confirm the nature of your interest in the proposed scheme. Please supply any response to:

- **Email:** A12chelmsfordA120wide@highwaysengland.co.uk
- **Online:** www.highwaysengland.co.uk/A12
- **Address:** FREEPOST A12 widening

Responses must be received no later than 23:59pm on the 16 August 2021.

Highways England will consider and have regard to all responses when developing the proposed scheme and the Application for a Development Consent Order once consultation has closed. Responses will form the basis of a Consultation Report that will be submitted with the Application and is one of the factors taken into consideration by the Secretary of State when deciding whether the Application can be accepted for examination. Therefore, in providing any comment, it should be borne in mind that the substance of it may be communicated to others as part of the Consultation Report. If you would like further information about this notice, the consultation or the proposed scheme, please contact the project team by using one of the contact methods provided above.

Shah Hussain, A12 Senior Project Manager, Highways England, 22 June 2021

For expert advice
 on promoting your business in this paper call
01268 533933

Planning Notices

MALDON DISTRICT COUNCIL
Planning (Listed Buildings and Conservation Areas) Act 1990
Town and Country Planning (Development Management Procedure) Order 2015

Notice is given that the Local Planning Authority has received the following applications:

Development which affects a listed building or development within a designated conservation area or which may affect the setting of a listed building

1 Forge Cottages High Street Bradwell-On-Sea - Replace gutters and waterware, replace plastic corrugated sheeting with Velux roof lights, Replace and add windows at rear of building with flush casement wooden windows. Replace 1950s concrete floors with insulated concrete floor structure to support appropriate flooring. Brick floor in main area. Rewire with exposed metal conduit system, and install WC, hand basin and sink unit and storage area. Replace pent roof on carport with pitched roof, and add foundations to stabilise structure. Retain area B raising the wall height to give headroom inside. Retaining parapet roof. Install area a main rear door with porch with glass doors and metal roof. The result of this restoration is to retain all the character of the building whilst allowing it to survive and have a practical use for the future Ref No: 21/00338/LBC

25 Chapel Road Tolleshunt D'arcy CM9 8TL - Replacement outbuilding to rear of garden to provide gym and workspace incidental to use of main dwelling house. Ref No: 21/00563/HOUSE

Departure from the Local Development Plan

Wickham Barn Station Road Wickham Bishop's - Application for alterations to the part single, part two storey artist's studio with living accommodation in the grounds of Wickham Barn, approved via FUL/MAL/16/00218 application and subsequent 18/01362/FUL planning permission. Ref No: 21/00536/FUL

A Major Development

Land At Blackwater Trading Estate The Causeway Maldon - Outline planning permission with the matters of access, layout and scale for consideration for the erection of warehouse units (Class B8) with associated vehicle parking & servicing. Ref No: 21/00540/OUT

Comments can be submitted on the website or by writing to the Council quoting the application reference number by 15 July 2021. Please note that any representations will be made available to the public and if an appeal is lodged will be passed to the Secretary of State. Please see our website for further details.

Matt Leigh, Lead Specialist Place, Council Offices, Princes Road, Maldon, Essex, CM9 5DL.
 24 June 2021

Maldon District Council
Statement of Community Involvement consultation

Under Section 18 of the Planning and Compulsory Purchase Act 2004, all Local Planning Authorities are required to prepare a Statement of Community Involvement (SCI).

The Statement of Community Involvement (SCI) sets out what consultation will take place when Maldon District Council is developing and reviewing our planning documents and determining planning applications. It also provides information on the support the Council can give to communities preparing neighbourhood plans or neighbourhood development orders.

The SCI has been revised and has been published for consultation.


The consultation period starts on Thursday 17 June 2021 and closes at 5pm on Thursday 29 July 2021.

The consultation documents are available on the Council's website: <https://www.maldon.gov.uk/consultations>


We regret that we are unable to make hard copies of the SCI available for viewing at the Council Offices. If there is a specific reason that prevents you from accessing the documents online, please call us on 01621-854477, during normal office hours, to explore ways in which we can help you.

Comments on the SCI can be made using the online form, by email to policy@maldon.gov.uk or by post to SCI Consultation, Maldon District Council, Princes Road, Maldon, CM9 5DL. Comments may be accompanied by a request to be notified when the document is formally adopted by the Council.

Know where you live



Planned traffic disruption just announced...



Discover the latest Public Notices in your area & sign-up for alerts today

www.braintreeandwithamtimes.co.uk/public_notices

Probate Notices

STEPHEN GEORGE GURTON
 (Deceased)

Pursuant to the Testate Act 1925 any persons having a claim against or an interest in the Estate of the above named late of Woodlands Farm Lane, Wickbury, Maldon, Essex CM9 5SL, who died on 22/02/2021 are required to send, within particulars framed to the undersigned, on or before 25/08/2021, after which date the Estate will be distributed having regard only to the claims and interests of which they have notice.

Lynette Bank Plc, Lynette Bank Estate Administration Service, PO BOX 3002, Langston BQ69 5AZ.

ROBERT ERIC ROWE (DECEASED)

Pursuant to the Testate Act 1925 any persons having a claim against or an interest in the Estate of the above named, late of 222 Torrington Road, Maldon, Essex CM9 3SL, who died on 15/08/2019, are required to send written particulars framed to the undersigned on or before 25/08/2021, after which date the Estate will be distributed having regard only to the claims and interests of which they have notice.

BREKETE LONG, Faith House, 1 Canal Walk, CHELMSFORD, Essex, CM1 1WZ.

Goods Vehicle Operator Licences

Goods Vehicle Operator's Licence

Reading & House Limited of Unit B, Riverside Industrial Estate, Mill Lane, Maldon, CM9 4LD is applying to change an existing licence as follows to hold an extra 2 goods vehicles and 2 trailers at the operating centre at Unit B, Riverside Industrial Estate, Mill Lane, Maldon, CM9 4LD. Owners or occupiers of land (including buildings) near the operating centre who believe that their use or enjoyment of that land would be affected, should make written representations to the Traffic Commissioner at Hillcrest House, 386 Harehills Lane, Leeds LS9 9NF using their reason, within 21 days of this notice. Representatives must at the same time send a copy of their representations to the applicant at the address given at the top of this notice. A Guide to Making Representations is available from the Traffic Commissioner's Office.

HIGHWAYS AD BOOKING

Date: 01/07/2021

Penna Ref: 694810000004 **GPC Code: GPC/183145**

Publication: Maldon & Burnham Standard

38

July 1, 2021

Mid Essex Series

Traffic Notices

**SECTION 48 PLANNING ACT 2008
REGULATION 4 OF THE INFRASTRUCTURE PLANNING (APPLICATIONS: PRESCRIBED FORMS AND PROCEDURE) REGULATIONS 2009
A12 CHELMSFORD TO A120 WIDENING SCHEME
NOTICE PUBLICISING A PROPOSED APPLICATION FOR A DEVELOPMENT CONSENT ORDER**

HIGHWAYS ENGLAND COMPANY LIMITED of Bridge House, 1 Walnut Tree Close, Guildford, GU1 4LZ (the Applicant) proposes to make an application (the Application) under Section 37 of the Planning Act 2008 to the Secretary of State for Transport for a Development Consent Order.

The Application is for the proposed A12 Chelmsford to A120 widening scheme in Essex, England. The proposed scheme's main proposals are, in summary:

- creation of two bypasses, one between junctions 22 to 23 and another between junctions 24 to 25
- widening of the dual carriageway from two to three lanes in each direction from Hatfield Peverel to Marks Tey
- improvements to junctions 19 and 25
- construction of new junctions 21, 22 and 24 providing access to the A12 both northbound and southbound
- removal of existing junctions 20a, 20b and 23
- provide new and improved existing walking, cycling and horse riding routes
- provide new local roads access and improve existing access to the proposed junctions
- provide environmental mitigation
- improve the safety performance of the road especially at the junctions and slip roads
- provide utility diversions where necessary
- remove all direct private access onto the A12 and redirect access via local roads and junctions
- temporary construction areas and access roads, together with works to secure vehicular and/or pedestrian means of access including the creation of new tracks, footpaths, and/or widening, upgrades, creation of bell mouths, creation of temporary slip roads and improvements to existing tracks, footpaths and roads
- permanent and/or temporary compulsory acquisition (if required) of land and/or rights for the scheme
- overriding easements and other rights over or affecting land for the scheme
- the application and/or discontinuation of legislation relevant to the scheme including, amongst others, legislation relating to compulsory purchase
- such ancillary, incidental and consequential provisions, permits or consents as necessary and/or convenient

The proposed scheme includes changes to a number of existing utilities. These changes include the diversion of two high pressure gas pipelines operated by Cadent Gas Limited. The first high pressure gas pipeline is located between Springfield in Chelmsford and Little Braxted running along the southern side of the A12 within the local authority areas of Chelmsford and Braintree. The second is located between the Witham Bypass and Little Braxted running along the south of the A12 also in the local authority area of Braintree (the Diversion). To the extent that the Divisions satisfy the criteria to be considered an NSIP under section 20 of the Planning Act 2008, the Divisions will be treated as NSIPs in their own right.

Even though the Divisions may be treated as NSIPs in their own right, as they are part of the proposed scheme they will form part of the application for development consent which will be made by Highways England to the Secretary of State for Transport. To the extent the Divisions are an NSIP in their own right they would also be considered against the relevant energy National Policy Statements within the application.

The proposed scheme is an Environmental Impact Assessment development (EIA development), as defined by The Infrastructure Planning (Environmental Impact Assessment) Regulations 2017. An Environmental Statement will be submitted as part of the Application. A Preliminary Environmental Information Report (PEIR) forms part of the consultation material.

Consultation on the proposals will take place from **22 June 2021 to 16 August 2021**. The best way to find out about the proposed scheme is to visit our website (www.highwaysengland.co.uk/A12) where we will have an online exhibition and hold webinars.

Please also visit our website for details of any public events that we will be hosting should the Government COVID-19 restrictions allow these to take place during the consultation period. We will also publish on our website any pick-up locations where printed copies of the brochure, response form and memory sticks with all the consultation materials can be collected, provided this is possible in line with any Government COVID-19 restrictions.

Copies of the consultation materials including all plans and maps showing the nature and location of the proposed scheme will be available online free of charge from 22 June 2021 until at least the end of the consultation period at www.highwaysengland.co.uk/A12.

An electronic copy of the consultation documents can be supplied free of charge on a memory stick. A paper copy of the consultation documents can also be supplied, but there will be a replacement charge for paper copies to cover the cost of printing and postage up to a charge of £220 for a complete set of documents.

Please contact Highways England using the email address, postal address or telephone number provided below to make a request or for any questions about the consultation materials:

Email: A12chelmsfordA120wide@highwaysengland.co.uk
Telephone: 0300 123 5000
Post: FREEPOST A12 widening

Any person may comment on the proposals or otherwise respond to this publicity. Responses must be received between **22 June 2021 and 16 August 2021**. A consultation response form is available as part of the consultation materials available online. When providing your response, please include your name and address or, if you would prefer your comments to be anonymous, your postcode only. Please also confirm the nature of your interest in the proposed scheme. Please supply any response to:

Email: A12chelmsfordA120wide@highwaysengland.co.uk
Online: www.highwaysengland.co.uk/A12
Address: FREEPOST A12 widening

Responses must be received no later than 23:59pm on the 16 August 2021.

Highways England will consider and have regard to all responses when developing the proposed scheme and the Application for a Development Consent Order once consultation has closed. Responses will form the basis of a Consultation Report that will be submitted with the Application and is one of the factors taken into consideration by the Secretary of State when deciding whether the Application can be accepted for examination. Therefore, in providing any comment, it should be borne in mind that the substance of it may be communicated to others as part of the Consultation Report. If you would like further information about this notice, the consultation or the proposed scheme, please contact the project team by using one of the contact methods provided above.

Shah Hussain, A12 Senior Project Manager, Highways England, 22 June 2021

Traffic Notices

**A12 CHELMSFORD TO A120 WIDENING
PUBLIC CONSULTATION
HAVE YOUR SAY**

We are holding a public consultation on proposals to widen the existing A12 between junctions 19 and 25 to three lanes in each direction (where it is not already) and create a three-lane bypass in each direction at Riverhall End. The proposals also include a bypass between junctions 24 (Feering) and 25 (A120 Marks Tey interchange). For more information, visit our online exhibition at www.highwaysengland.co.uk/A12

Give us your views

Online via the response form at www.highwaysengland.co.uk/A12

- Complete the consultation response form available from the pick-up locations and return the form to **FREEPOST A12 WIDENING**
- Email your response to A12chelmsfordA120wide@highwaysengland.co.uk
- Write to us at **FREEPOST A12 WIDENING**

All responses should be returned by 11.59pm on Monday 16 August 2021.

Subject to the government's COVID-19 guidelines, we plan to hold public information events. Here you can find out more about the proposed scheme and speak to members of the project team who will be happy to answer any questions you may have.

Public information events

Location	Date/Time	Phone number
Riverhall Hotel Riverhall End, Witham, CM8 3HB	Thursday 8 July 2021 2pm – 8pm	01376 516969
Spring Lodge Community Centre Powder Hall End, Witham, CM8 2HE	Saturday 10 July 2021 12pm – 5pm	01376 511042
St Andrew's Parish Church Church Road, Hatfield Peverel, CM3 2LE	Thursday 15 July 2021 2pm – 8pm	01245 380958
Marks Tey Village Hall Old London Road, Marks Tey, Colchester, CO6 1EJ	Friday 23 July 2021 2pm – 8pm	01206 213250
Springfield Parish Hall St Augustine's Way, Springfield, Chelmsford, CM1 6GX	Saturday 24 July 2021 12pm – 5pm	01245 466313
Feering Community Centre Coggeshall Road, Feering, Colchester, CO5 9QB	Tuesday 27 July 2021 2pm – 8pm	01376 572467

Pick-up locations

You can get a copy of the consultation brochure and supporting materials at the following locations:

- Braintree Library, Fairfield Road, Braintree, CM7 3YL, 0345 603 7628
- Chelmsford City Council Customer Service Centre, Duke Street, Chelmsford, CM1 1JE, 01245 606006
- Colchester Library and Community Hub, Colchester Library, Trinity Square, Colchester, CO1 1UB, 0345 603 7628
- Copford Village Hall, School Road, Copford, Colchester, CO6 1BX, 01206 211235
- Essex County Council, County Hall, Market Road, Chelmsford, CM1 1QH, 0345 743 0430
- Hatfield Peverel Library, The Street, Hatfield Peverel, Chelmsford, CM3 2DP, 0345 603 7628
- High Chelmer Shopping Centre, 15A Exchange Way, Chelmsford, CM1 1XB, 01245 260755
- Kelvedon Library, Aylet's Foundation School, Maldon Road, Kelvedon, CO5 9BA, 0345 603 7628
- Maldon Town Council, Market Hill, Maldon, CM9 4PL, 01621 857373
- Marks Tey Parish Council, Old London Road, Marks Tey, Colchester, CO6 1EJ, 01206 213250
- Springfield Library, St Augustine's Way, Springfield, Chelmsford, CM1 6GX, 0345 603 7628
- St Mary's Parish Church, Easthorpe Road, Easthorpe, Colchester, CO5 9HD, 01206 738759
- Tiptree Library, Rectory Road, Tiptree, CO5 0SX, 0345 603 7628
- Witham Library, 18 Newland Street, Witham, CM8 2AQ, 0345 603 7628

If you have any queries please contact the project team by email at A12chelmsfordA120wide@highwaysengland.co.uk or by calling **0300 123 5000**.

Planning Notices

MALDON DISTRICT COUNCIL
Planning (Listed Buildings and Conservation Areas) Act 1989
Town and Country Planning (Development Management Procedure) Order 2015

Notice is given that the Local Planning Authority has received the following applications:

Development which affect a listed building or development within a designated conservation area or which may affect the setting of a listed building

- 4 Tenterfield Road Maldon - Proposed new entrance and fence. Ref: 21/00569/HOUSE
- Braxted Grange Sixtons Lane Great Braxted - Creation of single storey residential annex in place of existing stable range. Ref: 21/00576/FUL & 21/00577/LBC
- Cheshmuts 1 Coronation Road Barham-On-Crouch - Single storey rear extension and replacement windows to the front elevation. Ref: 21/00582/HOUSE
- Mill House Mill Lane Purleigh Chelmsford - Proposed railing fence to west (front) boundary Ref: 21/00660/HOUSE
- Wickham Hall Langford Road Wickham Bishops - Proposed 3-bay timber-framed traditional car lodge with first floor accommodation; alterations to site access and formation of new parking area. Ref: 21/00630/HOUSE

Departure from the Local Development Plan

Land At Oak Farm Oak Farm Road Woodham Walter - Application to formalise the prior approval 19/00785/COUPA. The agreed conversion of the agricultural barn to 5 terraced houses, will be enhanced to include rear gardens and shed/ garden room space. Ref: 21/00281/FUL

Comments can be submitted on the website or by writing to the Council quoting the application reference number by 22 July 2021. Please note that any representations will be made available to the public and if an appeal is lodged will be passed to the Secretary of State. Please see our website for further details.

Matt Leigh, Lead Specialist Place, Council Offices, Princes Road, Maldon, Essex, CM9 5DL
 1 July 2021

Probate Notices

ANNE SYMES (Deceased)

Pursuant to the Trustee Act 1925 any persons having claim against or interest in the Estate of the above named, late of East Hyle, Farm, St Lawrence, Road, Braintree, Gloucestershire Essex CM9 7SS, who died on 25/02/2020, are required to send written particulars thereof to the undersigned on or before 10/09/2021, after which date the Estate will be distributed having regard only to the claims and interests of which they have had notice.

Clive Burnell, Leonard Gray LLP
 17-19 Duke Street Chelmsford Essex CM1 1YJ.

ASK THE EXPERTS

for advice on the best way to promote your business in this paper please telephone

01268 533933

OUR PLANNING TEAM WILL MAKE YOUR IDEAS A REALITY

CALL 0845 399 800 OR VISIT ZOOMINLETTERS.CO.UK

For expert advice

on promoting your business in this paper call

01268 533933

Ask the Experts

For advice on the best way to promote your business in this paper please telephone

01268 533933

3.2.6 Braintree and Witham Times

HIGHWAYS AD BOOKING
Date: 24/06/2021
Penna Ref: 69452300001 GPC Code: GPC/183131
Publication: Braintree Times

44 June 24, 2021 Mid Essex Series

Traffic Notices

highways england

Notice of Consultation A12 Chelmsford to A120 widening scheme

Section 47 Planning Act 2008
 Notice Publicising a Statement of Community Consultation

Highways England is planning to widen the A12 from junction 19 Boreham Interchange to junction 25 A120 Marks Tey, which includes the following proposals:

- creation of two bypasses, one between junctions 22 to 23 and another between junctions 24 to J25
- widening of the dual carriageway from two to three lanes in each direction from Hatfield Peverel to Marks Tey
- improvements to junctions 19 and 25
- construction of new junctions 21, 22 and 24 providing access to the A12 both northbound and southbound
- removal of existing junctions 20a, 20b and 23
- provide new and improve existing walking, cycling and horse riding routes
- provide new local roads access and improve existing access to the proposed junctions
- provide environmental mitigation
- improve the safety performance of the road especially at the junctions and slip roads
- provide utility diversions where necessary
- remove all direct private access onto the A12 and redirect access via local roads and junctions
- temporary construction areas and access roads, together with works to secure vehicular and/or pedestrian means of access including the creation of new tracks, footpaths, and/or widening, upgrades, creation of belt mouths, creation of temporary slip roads and improvements to existing tracks, footpaths and roads
- permanent and/or temporary compulsory acquisition (if required) of land and/or rights for the scheme
- overriding easements and other rights over or affecting land for the scheme
- the application and/or discontinuation of legislation relevant to the scheme including, amongst others, legislation relating to compulsory purchase such as ancillary, incidental and consequential provisions, permits or consents as necessary and/or convenient.

The proposed scheme includes changes to a number of existing utilities. These changes include the diversion of two high pressure gas pipelines operated by Cadent Gas Limited. The first high pressure gas pipeline is located between Springfield in Chelmsford and Little Braintree running along the southern side of the A12 within the local authority areas of Chelmsford and Braintree. The second is located between the Witham Bypass and Little Braintree running along the south of the A12 also in the local authority area of Braintree (the Divisions). To the extent that the Divisions satisfy the criteria to be considered an NSIP under section 20 of the Planning Act 2008, the Divisions will be treated as NSIPs in their own right. Even though the Divisions may be treated as NSIPs in their own right, as they are part of the proposed scheme they will form part of the application for development consent which will be made by Highways England to the Secretary of State for Transport. To the extent the Divisions are an NSIP in their own right they would also be considered against the relevant energy National Policy Statements within the application.

We intend to make an application to the Planning Inspectorate under Section 37 of the Planning Act 2008 for a Development Consent Order to authorise construction, operation and maintenance of the proposed scheme. Before making the application, we must produce a document called the Statement of Community Consultation setting out how we will consult the local community about our proposals. We must also make this statement available for inspection by the public and publish this notice stating where and when the statement can be inspected. We must then carry out consultation in accordance with the statement.

This notice contains a summary of the consultation details. However, full details of the consultation can be found in the Statement of Community Consultation. This can be viewed online along with our consultation materials at www.highwaysengland.co.uk/A12 from 22 June 2021 until at least 16 August 2021.

Please also visit our website for details and confirmation of any public events that will be held during the consultation period should the Government COVID-19 restrictions allow. We will also publish on our website any pick-up locations where printed copies of the Statement of Community Consultation, brochure, response form and memory sticks with all the consultation materials can be collected, again provided this is possible in line with any Government COVID-19 restrictions.

Please contact the project team via the contact details below to request a hard copy of the Statement of Community Consultation free of charge.

Please note: Consultation materials will be available from the start of the consultation date on the website and at pick-up locations subject to the government COVID road map, as detailed, not in advance.

The proposed scheme is an Environmental Impact Assessment development, which means a Preliminary Environmental Information Report has been produced to describe the environmental effects of the scheme and is being consulted on alongside the other consultation documents. It also means that an Environmental Statement will be produced and submitted with the application in due course.

Contact the team on
 Email: A12chelmsfordA120wide@highwaysengland.co.uk
 Address: A12 Project Team, Highways England, Woodlands, Mantons Lane, Bedford, MK41 7LW
 Telephone: 0300 123 5000 (Monday to Friday 09.00 - 17.00)

Registered office Bridge House, 1 Walnut Tree Close, Guildford GU1 4LZ. Highways England Company Limited registered in England and Wales number 09346363

Investors in People logo

Advertise it in the Classifieds Call 01268 533933

Traffic Notices

highways england

SECTION 48 PLANNING ACT 2008
REGULATION 4 OF THE INFRASTRUCTURE PLANNING (APPLICATIONS: PRESCRIBED FORMS AND PROCEDURE) REGULATIONS 2009
A12 CHELMSFORD TO A120 WIDENING SCHEME
NOTICE PUBLICISING A PROPOSED APPLICATION FOR A DEVELOPMENT CONSENT ORDER

HIGHWAYS ENGLAND COMPANY LIMITED of Bridge House, 1 Walnut Tree Close, Guildford, GU1 4LZ (the Applicant) proposes to make an application (the Application) under Section 37 of the Planning Act 2008 to the Secretary of State for Transport for a Development Consent Order. The Application is for the proposed A12 Chelmsford to A120 widening scheme in Essex, England. The proposed scheme's main proposals are, in summary:

- creation of two bypasses, one between junctions 22 to 23 and another between junctions 24 to 25
- widening of the dual carriageway from two to three lanes in each direction from Hatfield Peverel to Marks Tey
- improvements to junctions 19 and 25
- construction of new junctions 21, 22 and 24 providing access to the A12 both northbound and southbound
- removal of existing junctions 20a, 20b and 23
- provide new and improved existing walking, cycling and horse riding routes
- provide new local roads access and improve existing access to the proposed junctions
- provide environmental mitigation
- improve the safety performance of the road especially at the junctions and slip roads
- provide utility diversions where necessary
- remove all direct private access onto the A12 and redirect access via local roads and junctions
- temporary construction areas and access roads, together with works to secure vehicular and/or pedestrian means of access including the creation of new tracks, footpaths, and/or widening, upgrades, creation of belt mouths, creation of temporary slip roads and improvements to existing tracks, footpaths and roads
- permanent and/or temporary compulsory acquisition (if required) of land and/or rights for the scheme
- overriding easements and other rights over or affecting land for the scheme
- the application and/or discontinuation of legislation relevant to the scheme including, amongst others, legislation relating to compulsory purchase such as ancillary, incidental and consequential provisions, permits or consents as necessary and/or convenient.

The proposed scheme includes changes to a number of existing utilities. These changes include the diversion of two high pressure gas pipelines operated by Cadent Gas Limited. The first high pressure gas pipeline is located between Springfield in Chelmsford and Little Braintree running along the southern side of the A12 within the local authority areas of Chelmsford and Braintree. The second is located between the Witham Bypass and Little Braintree running along the south of the A12 also in the local authority area of Braintree (the Divisions). To the extent that the Divisions satisfy the criteria to be considered an NSIP under section 20 of the Planning Act 2008, the Divisions will be treated as NSIPs in their own right. Even though the Divisions may be treated as NSIPs in their own right, as they are part of the proposed scheme they will form part of the application for development consent which will be made by Highways England to the Secretary of State for Transport. To the extent the Divisions are an NSIP in their own right they would also be considered against the relevant energy National Policy Statements within the application.

The proposed scheme is an Environmental Impact Assessment development (EIA development), as defined by The Infrastructure Planning (Environmental Impact Assessment) Regulations 2017. An Environmental Statement will be submitted as part of the Application. A Preliminary Environmental Information Report (PEIR) forms part of the consultation material.

Consultation on the proposals will take place from 22 June 2021 to 16 August 2021. The best way to find out about the proposed scheme is to visit our website (www.highwaysengland.co.uk/A12) where we will have an online exhibition and hold webinars.

Please also visit our website for details of any public events that we will be hosting should the Government COVID-19 restrictions allow these to take place during the consultation period. We will also publish on our website any pick-up locations where printed copies of the brochure, response form and memory sticks with all the consultation materials can be collected, provided this is possible in line with any Government COVID-19 restrictions.

Copies of the consultation materials including all plans and maps showing the nature and location of the proposed scheme will be available online free of charge from 22 June 2021 until at least the end of the consultation period at www.highwaysengland.co.uk/A12.

An electronic copy of the consultation documents can be supplied free of charge on a memory stick. A paper copy of the consultation documents can also be supplied, but there will be a reasonable charge for paper copies to cover the cost of printing and postage up to a charge of £220 for a complete set of documents.

Please contact Highways England using the email address, postal address or telephone number provided below to make a request or for any questions about the consultation materials:

- Email: A12chelmsfordA120wide@highwaysengland.co.uk
- Telephone: 0300 123 5000
- Post: FREEPOST A12 widening

Any person may comment on the proposals or otherwise respond to this publicity. Responses must be received between 22 June 2021 and 16 August 2021. A consultation response form is available as part of the consultation materials available online. When providing your response, please include your name and address or, if you would prefer your comments to be anonymous, your postcode only. Please also confirm the nature of your interest in the proposed scheme. Please supply any response to:

- Email: A12chelmsfordA120wide@highwaysengland.co.uk
- Online: www.highwaysengland.co.uk/A12
- Address: FREEPOST A12 widening

Responses must be received no later than 23:59pm on the 16 August 2021.

Highways England will consider and have regard to all responses when developing the proposed scheme and the Application for a Development Consent Order once consultation has closed. Responses will form the basis of a Consultation Report that will be submitted with the Application and is one of the factors taken into consideration by the Secretary of State when deciding whether the Application can be accepted for examination. Therefore, in providing any comment, it should be borne in mind that the substance of it may be communicated to others as part of the Consultation Report.

If you would like further information about this notice, the consultation or the proposed scheme, please contact the project team by using one of the contact methods provided above.

Shah Hussain, A12 Senior Project Manager, Highways England, 22 June 2021

Exchange and Mart
www.exchangeandmart.co.uk

Legal Notices

COLIN DAVID COHEN
 (Deceased)

Pursuant to the Trustee Act 1925 any persons having a claim against or an interest in the Estate of the above named, late of 56 Pines Field, Braintree, Essex CM7 1FE, who died on 11/02/2020, are required to send written particulars thereof to the undersigned on or before 29/08/2021 after which date the Estate will be distributed having regard only to the claims and interests of which they have had notice.

Gepp Solicitors, 58 New London Road, Chelmsford, Essex CM2 3PA, Tel: 02033330002

PATRICIA RUFFLE
 (Deceased)

Pursuant to the Trustee Act 1925 any persons having a claim against or an interest in the Estate of the above named, late of Braintree, Essex, who died on 27/04/2021, are required to send written particulars thereof to the undersigned on or before 29/08/2021 after which date the Estate will be distributed having regard only to the claims and interests of which they have had notice.

Hobbes & Hills LLP, Bocking End, Braintree, Essex CM7 9AL, Tel: 01225

Probate Notices

DOROTHY MARY GEORGE
 (Maiden name: Hitch)
 (Deceased)

Pursuant to the Trustee Act 1925 any persons having a claim against or an interest in the Estate of the above named, late of 1 Gaze Lane, Rame, Braintree CM7 8TL, who died on 20/03/2021, are required to send written particulars thereof to the undersigned on or before 29/08/2021 after which date the Estate will be distributed having regard only to the claims and interests of which they have had notice.

Sandra Jane Williams, The London Quays, 116/33, PO Box 5884, Norwich NR7 7WJ.

Call 01268 533933 to promote your business here

ASK THE EXPERTS
 for advice on the best way to promote your business in this paper please telephone **01268 533933**

HIGHWAYS AD BOOKING

Date: 01/07/2021

Penna Ref: 694809000003 **GPC Code: GPC/183145**

Publication: Braintree Times

Mid Essex Series

July 1, 2021

35

Motors

Motors Wanted

CARS WANTED

ALSO VANS

CASH TODAY 1/2 HOUR

ANYWHERE DON'T TRAVEL

WE COME TO YOU

£700 min £20,000 max.

MoT or not. Good, Clean or Damaged

FULLY LICENSED MOTOR DEALER

07760 752834

ADVERTISING WEEKLY FOR OVER 30 YEARS
HIGH OR LOW MILES 7 Days 24 Hours

Motors Wanted

WANTED CARS & VANS

UP TO £400 PAID FOR SCRAP VEHICLES
GUARANTEED INSTANT PAYMENT
SAME DAY COLLECTION
ALL VEHICLES CONSIDERED
ENVIRONMENT AGENCY REGISTERED
www.scrapcarsandvans.co.uk
07956 600627 • 01621 851392

Caravans & Motorhomes

TOURING CARAVANS & MOTORHOMES WANTED

Also Static Van & Mobile homes including America Caravans, old or new bought for cash, up to £50k paid.
Ring Dave.
01268 797745 • 07976 768744

WANTED

GOOD RUNNERS WITH OR WITHOUT MOT

ALSO BUY VANS, CAMPER, MOTOR BIKES, CLASSICS, SALVAGE ETC

OPEN 7 DAYS

WE DON'T BUY SCRAP, SO WE CAN BEAT ANY SCRAP PRICES "TRY US"

01268 451436

CARS WANTED

Up to 2017 reg. buyer calls. Immediate decision, with or without MOT
07778 579438
01206 617986

Cars for Sale

FORD MONDEO GHIA X Estate Car 2003
Diesel, 152,000 miles, Platinum Silver, still smart, Michelin X tyres, good condition, automatic Durashift, rear sensors, heated leather seats.
SOLD

Forecourt to let in Maldon

Approx space for 20 cars

All facilities available NOW

07885776586

BESTCASHFORCARS.CO.UK

Your local independent car buyer

WE BUY ALL VEHICLES!

WE ARE respecting government guidelines, social distancing etc.

Cash or Bank Transfer

WE COME TO YOU!

A polite buyer will call within the hour of your call

EST. 1989 • FINANCE SETTLED

Anytime 07770 637914 7 Days

www.exchangeandmart.co.uk

Connect with car buyers like never before

Gain national reach and an enhanced local presence with MOTORSiQ, part of a network of over 200 local news brands and dedicated motoring platform Exchange and Mart.

Reach a huge audience of active and passive car buyers like never before.

Call us today on 01202 036171 to speak to one of our Motors Experts.

MOTORSiQ LOCALiQ Exchange and Mart

LOCAL LISTINGS PUBLIC NOTICES

To advertise telephone: 01206 508351 or email: essex.public.notices@newsquest.co.uk

Planning Notices | Traffic Notices | Legal Notices | Probate Notices | Other Notices | Church and Religious Notices | Tenders and Contracts | Goods Vehicle Operator Licences

Traffic Notices

SECTION 48 PLANNING ACT 2008
REGULATION 4 OF THE INFRASTRUCTURE PLANNING (APPLICATIONS: PRESCRIBED FORMS AND PROCEDURE) REGULATIONS 2009
A12 CHELMSFORD TO A120 WIDENING SCHEME
NOTICE PUBLICISING A PROPOSED APPLICATION FOR A DEVELOPMENT CONSENT ORDER
HIGHWAYS ENGLAND COMPANY LIMITED of Bridge House, 1 Walnut Tree Close, Guildford, GU1 4LZ ("the Applicant") proposes to make an application ("the Application") under Section 37 of the Planning Act 2008 to the Secretary of State for Transport for a Development Consent Order. The Application is for the proposed A12 Chelmsford to A120 widening scheme in Essex, England. The proposed scheme's main proposals are, in summary:

- creation of two bypasses, one between junctions 22 to 23 and another between junctions 24 to 25
- widening of the dual carriageway from two to three lanes in each direction from Hatfield Peverel to Marks Tey
- improvements to junctions 19 and 25
- construction of new junctions 21, 22 and 24 providing access to the A12 both northbound and southbound
- removal of existing junctions 20a, 20b and 23
- provide new and improved existing walking, cycling and horse riding routes
- provide new local roads access and improve existing access to the proposed junctions
- provide environmental mitigation
- improve the safety performance of the road especially at the junctions and slip roads
- provide utility diversions where necessary
- remove all direct private access onto the A12 and redirect access via local roads and junctions
- temporary construction areas and access roads, together with works to secure vehicular and/or pedestrian means of access including the creation of new tracks, footpaths, and/or widening, upgrades, creation of bell mouths, creation of temporary slip roads and improvements to existing tracks, footpaths and roads
- permanent and/or temporary compulsory acquisition (if required) of land and/or rights for the scheme
- overriding easements and other rights over or affecting land for the scheme
- the application and/or discontinuation of legislation relevant to the scheme including, amongst others, legislation relating to compulsory purchase
- such ancillary, incidental and consequential provisions, permits or consents as necessary and/or convenient.

The proposed scheme includes changes to a number of existing utilities. These changes include the diversion of two high pressure gas pipelines operated by Cadent Gas Limited. The first high pressure gas pipeline is located between Springfield in Chelmsford and Little Braxted running along the southern side of the A12 within the local authority areas of Chelmsford and Braintree. The second is located between the Witham Bypass and Little Braxted running along the south of the A12 also in the local authority area of Braintree (the Diversions). To the extent that the Diversions satisfy the criteria to be considered an NSIP under section 20 of the Planning Act 2008, the Diversions will be treated as NSIPs in their own right.

Even though the Diversions may be treated as NSIPs in their own right, as they are part of the proposed scheme they will form part of the application for development consent which will be made by Highways England to the Secretary of State for Transport. To the extent the Diversions are an NSIP in their own right they would also be considered against the relevant energy National Policy Statements within the application.

The proposed scheme is an Environmental Impact Assessment development ("EIA development"), as defined by The Infrastructure Planning (Environmental Impact Assessment) Regulations 2017. An Environmental Statement will be submitted as part of the Application. A Preliminary Environmental Information Report (PEIR) forms part of the consultation material.

Consultation on the proposals will take place from **22 June 2021 to 16 August 2021**. The best way to find out about the proposed scheme is to visit our website (www.highwaysengland.co.uk/A12) where we will have an online exhibition and hold webinars.

Please also visit our website for details of any public events that we will be hosting should the Government COVID-19 restrictions allow these to take place during the consultation period. We will also publish on our website any pick-up locations where printed copies of the brochure, response form and memory sticks with all the consultation materials can be collected, provided this is possible in line with any Government COVID-19 restrictions.

Copies of the consultation materials including all plans and maps showing the nature and location of the proposed scheme will be available online free of charge from 22 June 2021 until at least the end of the consultation period at www.highwaysengland.co.uk/A12.

An electronic copy of the consultation documents can be supplied free of charge on a memory stick. A paper copy of the consultation documents can also be supplied, but there will be a reasonable charge for paper copies to cover the cost of printing and postage up to a charge of £220 for a complete set of documents.

Please contact Highways England using the email address, postal address or telephone number provided below to make a request or for any questions about the consultation materials.

Email: A12chelmsfordA120wide@highwaysengland.co.uk
Telephone: 0300 123 5000
Post: FREEPOST A12 widening

Any person may comment on the proposals or otherwise respond to this publicity. Responses must be received between **22 June 2021 and 16 August 2021**. A consultation response form is available as part of the consultation materials available online. When providing your response, please include your name and address or, if you would prefer your comments to be anonymous, your postcode only. Please also confirm the nature of your interest in the proposed scheme. Please supply any response to:

Email: A12chelmsfordA120wide@highwaysengland.co.uk
Online: www.highwaysengland.co.uk/A12
Address: FREEPOST A12 widening

Responses must be received no later than 23:59pm on the 16 August 2021.

Highways England will consider and have regard to all responses when developing the proposed scheme and the Application for a Development Consent Order once consultation has closed. Responses will form the basis of a Consultation Report that will be submitted with the Application and is one of the factors taken into consideration by the Secretary of State when deciding whether the Application can be accepted for examination. Therefore, in providing any comment, it should be borne in mind that the substance of it may be communicated to others as part of the Consultation Report.

If you would like further information about this notice, the consultation or the proposed scheme, please contact the project team by using one of the contact methods provided above.

Shah Hussain, A12 Senior Project Manager, Highways England, 22 June 2021

Planning Inspectorate Scheme Ref: TR010060

Application Document Ref: TR010060/APP/5.2 (Volume 5)

Page 25


3.3 The Edge Magazine, 1 July 2021

DAVID MOYESIAH

As a staunch West Ham supporter you could be forgiven for thinking that my views are unfairly biased. But seriously, how did David Moyes not win the 'Manager of the Season' award? He has taken a very poor West Ham team on a shoe-string budget from almost certain relegation candidates up to the lofty heights of a Europa League place. It is an unbelievable achievement, when you think about it, that he ended up getting a team without a recognised striker (after selling Haller) to within just two points of the European Champions League over the course of a season, finishing above Arsenal and Tottenham for the first time in as long as I can remember. Of course Manchester City were quality, especially in the league. But does Pep Guardiola really deserve to be crowned as the best manager in the country for making a £1bn team look like a £1bn team? I am sure plenty of other managers would do just as good a job if they had the same players available to them that Pep does. And if he really wants to test himself, then he should take on the current vacant managers position at Tottenham and see if he can turn around their 'Spursy' fortunes of failing at the final hurdle every single season. Their club shop must surely be running out of runners-up merchandise by now.

CAMPING

I never thought I would say this, but I think I have become a camping convert. In the past the idea of sleeping in a tent in the middle of a field held literally no appeal whatsoever, which wasn't helped last year with a trip to Dorset during perhaps the wettest week the UK has ever known. It almost put me off for life. But some friends convinced us to give it another go and I am so pleased we did.



We headed off to a little place in Hertfordshire and despite there not being a great deal around in terms of entertainment, we still had a great time. We pitched up our tent, got out some chairs and just enjoyed being outside in the sunshine enjoying a few drinks and some food.

I think where I went wrong with my previous trip (apart from the weather) was excessive packing, as though it was a trip with Bear Grylls. I wanted to be prepared for a few nights in the great outdoors, but I simply hadn't realised all of the local amenities that are available. I mean, there are working toilets, shower rooms and electricity hook-up options available on most sites these days, and on this latest trip, they even had a launderette.

I also cottoned on to the fact that while I was away I did not need to be faffing about with a BBQ in the age of Uber Eats. Whereas previously, my friend even had his grill set to 'cooking temperature', while I simply opted for a bloke on a little bicycle to deliver me a couple of delicious pizzas!

I think there is a little way to go yet before I am fully sold on the idea of camping, but I have just added a couple of full-size inflatable double beds to my collection and also have a tent carpet on order. To my mind, if I can make the tent comfortable and 'hotel like', then I think there could be plenty more trips in the future, because at just £12 per night, it is far cheaper than a Premier Inn.

Only a few more hundred pounds worth of kit to go before it inevitably rains again and I have another hissy-fit and decide to sell it all at Boreham Boot Fair!



ALL YOU NEED IS LOVE (ISLAND)

By the time this reaches you we will know whether Boris has stuck to his plans of 'releasing' the country from lockdown measures on 21st June. If I were a betting man then my money would be on us still having to wear a mask wherever we pick up a copy of this month's Edge from (while some of you might even be wearing one now as you read this page). But lockdown, at this point in the summer, really isn't too bad. If we are stuck at home in the current tiers for a few more months, then I am happy to do my bit for the country. I mean, the idea of relaxing at home with the bi-fold doors open watching 8 weeks of Love Island sounds almost as good as a holiday abroad to me!

A12 CHELMSFORD TO A120 WIDENING PUBLIC CONSULTATION HAVE YOUR SAY

We are holding a public consultation on proposals to widen the existing A12 between junctions 19 and 25 to three lanes in each direction (where it is not already) and create a three-lane bypass in each direction at Rivenhall End. The proposals also include a bypass between junctions 24 (Feering) and 25 (A120 Marks Tey interchange). For more information, visit our online exhibition at www.highwaysengland.co.uk/A12

Give us your views

Online via the response form at www.highwaysengland.co.uk/A12

Complete the consultation response form available from the pick-up locations and return the form to **FREEPOST A12 WIDENING**

Email your response to A12chelmsfordA120wide@highwaysengland.co.uk

Write to us at **FREEPOST A12 WIDENING**

All responses should be returned by 11.59pm on Monday 16 August 2021.

Subject to the government's COVID-19 guidelines, we plan to hold public information events. Here you can find out more about the proposed scheme and speak to members of the project team who will be happy to answer any questions you may have.

Public information events

Location	Date/Time	Phone number
Rivenhall Hotel Rivenhall End, Witham, CM8 3HB	Thursday 8 July 2021 2pm – 8pm	01376 516969
Spring Lodge Community Centre Powers Hall End, Witham, CM8 2HE	Saturday 10 July 2021 12pm – 5pm	01376 511042
St Andrew's Parish Church Church Road, Hatfield Peverel, CM3 2LE	Thursday 15 July 2021 2pm – 8pm	01245 380958

Location	Date/Time	Phone number
Marks Tey Village Hall Old London Road, Marks Tey, Colchester, CO6 1EJ	Friday 23 July 2021 2pm – 8pm	01206 213250
Springfield Parish Hall St Augustine's Way, Springfield, Chelmsford, CM1 6GX	Saturday 24 July 2021 12pm – 5pm	01245 466313
Feering Community Centre Coggeshall Road, Feering, Colchester, CO5 9QB	Tuesday 27 July 2021 2pm – 8pm	01376 572467

Pick-up locations

You can get a copy of the consultation brochure and supporting materials at the following locations:

- Braintree Library, Fairfield Road, Braintree, CM7 3YL, 0345 603 7628
- Chelmsford City Council Customer Service Centre, Duke Street, Chelmsford, CM1 1JE, 01245 606606
- Colchester Library and Community Hub, Colchester Library, Trinity Square, Colchester, CO1 1JB, 0345 603 7628
- Copford Village Hall, School Road, Copford, Colchester, CO6 1BX, 01206 211235
- Essex County Council, County Hall, Market Road, Chelmsford, CM1 1QH, 0345 743 0430
- Hatfield Peverel Library, The Street, Hatfield Peverel, Chelmsford, CM3 2DP, 0345 603 7628
- High Chelmer Shopping Centre, 15A Exchange Way, Chelmsford, CM1 1XB, 01245 260755
- Kelvedon Library, Aylett's Foundation School, Maldon Road, Kelvedon, CO5 9BA, 0345 603 7628
- Maldon Town Council, Market Hill, Maldon, CM9 4RL, 01621 857373
- Marks Tey Parish Council, Old London Road, Marks Tey, Colchester, CO6 1EJ, 01206 213250
- Springfield Library, St Augustine's Way, Springfield, Chelmsford, CM1 6GX, 0345 603 7628
- St Mary's Parish Church, Easthorpe Road, Easthorpe, Colchester, CO5 9HD, 01206 738759
- Tiptree Library, Rectory Road, Tiptree, CO5 0SX, 0345 603 7628
- Witham Library, 18 Newland Street, Witham, CM8 2AQ, 0345 603 7628

If you have any queries please contact the project team by email at A12chelmsfordA120wide@highwaysengland.co.uk or by calling 0300 123 5000.

3.4 The City Times, 15 July 2021

forté PHYSICAL HEALTH

Keeping Chelmsford Moving!

£10 OFF our first treatment when you quote CT10

Conditions we treat:

- Back pain
- Disc problems
- Joint strains
- Shoulder injuries
- Rotator cuff strains
- Hip pain
- Foot and ankle pain
- Plantar fasciitis
- Headaches
- IBS

Meet our team of experts

Osteopathy | Massage | Nutrition

Call: 01245 522360

32 Rochford Road, Chelmsford, Essex CM2 0EF

info@fortephysicalhealth.co.uk
fortephysicalhealth.co.uk
fortephysicalhealth

highways england

A12 CHELMSFORD TO A120 WIDENING PUBLIC CONSULTATION HAVE YOUR SAY

We are holding a public consultation on proposals to widen the existing A12 between junctions 19 and 25 to three lanes in each direction (where it is not already) and create a three-lane bypass in each direction at Rivenhall End. The proposals also include a bypass between junctions 24 (Feering) and 25 (A120 Marks Tey interchange). For more information, visit our online exhibition at www.highwaysengland.co.uk/A12

Give us your views

Online via the response form at www.highwaysengland.co.uk/A12
Complete the consultation response form available from the pick-up locations and return the form to **FREEPOST A12 WIDENING**
Email your response to A12chelmsfordA120wide@highwaysengland.co.uk
Write to us at **FREEPOST A12 WIDENING**
All responses should be returned by **11.59pm on Monday 16 August 2021**.

Subject to the government's COVID-19 guidelines, we plan to hold public information events. Here you can find out more about the proposed scheme and speak to members of the project team who will be happy to answer any questions you may have.

Public information events

Location	Date/Time	Phone number
Marks Tey Village Hall Old London Road, Marks Tey, Colchester, CO6 1EJ	Friday 23 July 2021 2pm – 8pm	01206 213250
Springfield Parish Hall St Augustine's Way, Springfield, Chelmsford, CM1 6GX	Saturday 24 July 2021 12pm – 5pm	01245 466313

Feering Community Centre Coggeshall Road, Feering, Colchester, CO5 9QB	Tuesday 27 July 2021 2pm – 8pm	01376 572467
---	-----------------------------------	--------------

Pick-up locations

You can get a copy of the consultation brochure and supporting materials at the following locations:

- Braintree Library, Fairfield Road, Braintree, CM7 3YL, 0345 603 7628
- Chelmsford City Council Customer Service Centre, Duke Street, Chelmsford, CM1 1JE, 01245 606606
- Colchester Library and Community Hub, Colchester Library, Trinity Square, Colchester, CO1 1JB, 0345 603 7628
- Copford Village Hall, School Road, Copford, Colchester, CO6 1BX, 01206 211235
- Essex County Council, County Hall, Market Road, Chelmsford, CM1 1QH, 0345 743 0430
- Hatfield Peverel Library, The Street, Hatfield Peverel, Chelmsford, CM3 2DP, 0345 603 7628
- High Chelmer Shopping Centre, 15A Exchange Way, Chelmsford, CM1 1XB, 01245 260755
- Kelvedon Library, Aylett's Foundation School, Maldon Road, Kelvedon, CO5 9BA, 0345 603 7628
- Maldon Town Council, Market Hill, Maldon, CM9 4RL, 01621 857373
- Marks Tey Parish Council, Old London Road, Marks Tey, Colchester, CO6 1EJ, 01206 213250
- Springfield Library, St Augustine's Way, Springfield, Chelmsford, CM1 6GX, 0345 603 7628
- St Mary's Parish Church, Easthorpe Road, Easthorpe, Colchester, CO5 9HD, 01206 738759
- Tiptree Library, Rectory Road, Tiptree, CO5 0SX, 0345 603 7628
- Witham Library, 18 Newland Street, Witham, CM8 2AQ, 0345 603 7628

If you have any queries please contact the project team by email at A12chelmsfordA120wide@highwaysengland.co.uk or by calling 0300 123 5000.

www.issuu.com/itsyourmedia Page 13